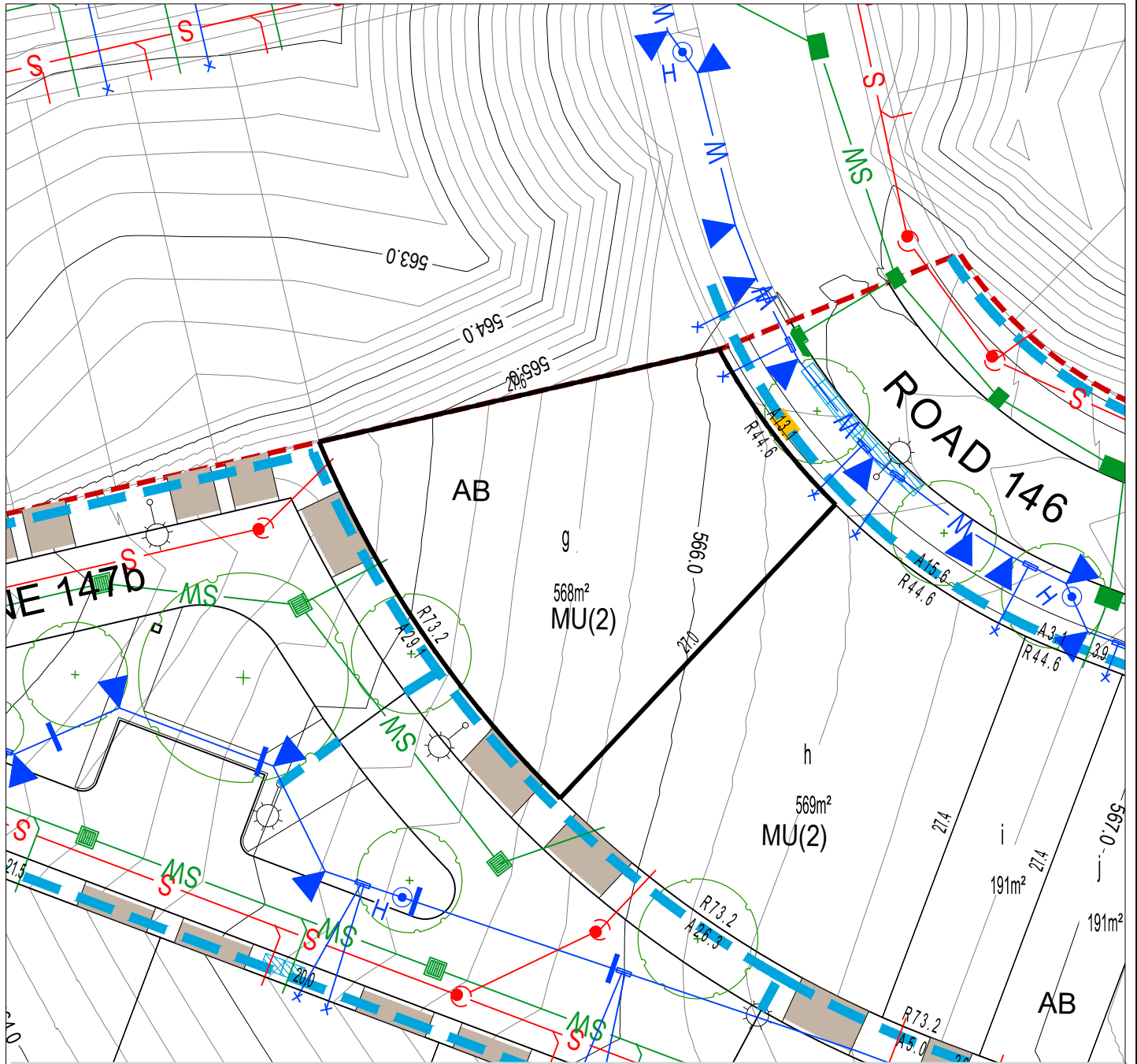


Block Disclosure Plans

Mixed package
- terrace and multi-unit sites
Macnamara



Block Disclosure Plan



BLOCK LAYOUT - SCALE 1:400

ISSUE DATE: JUNE 2026

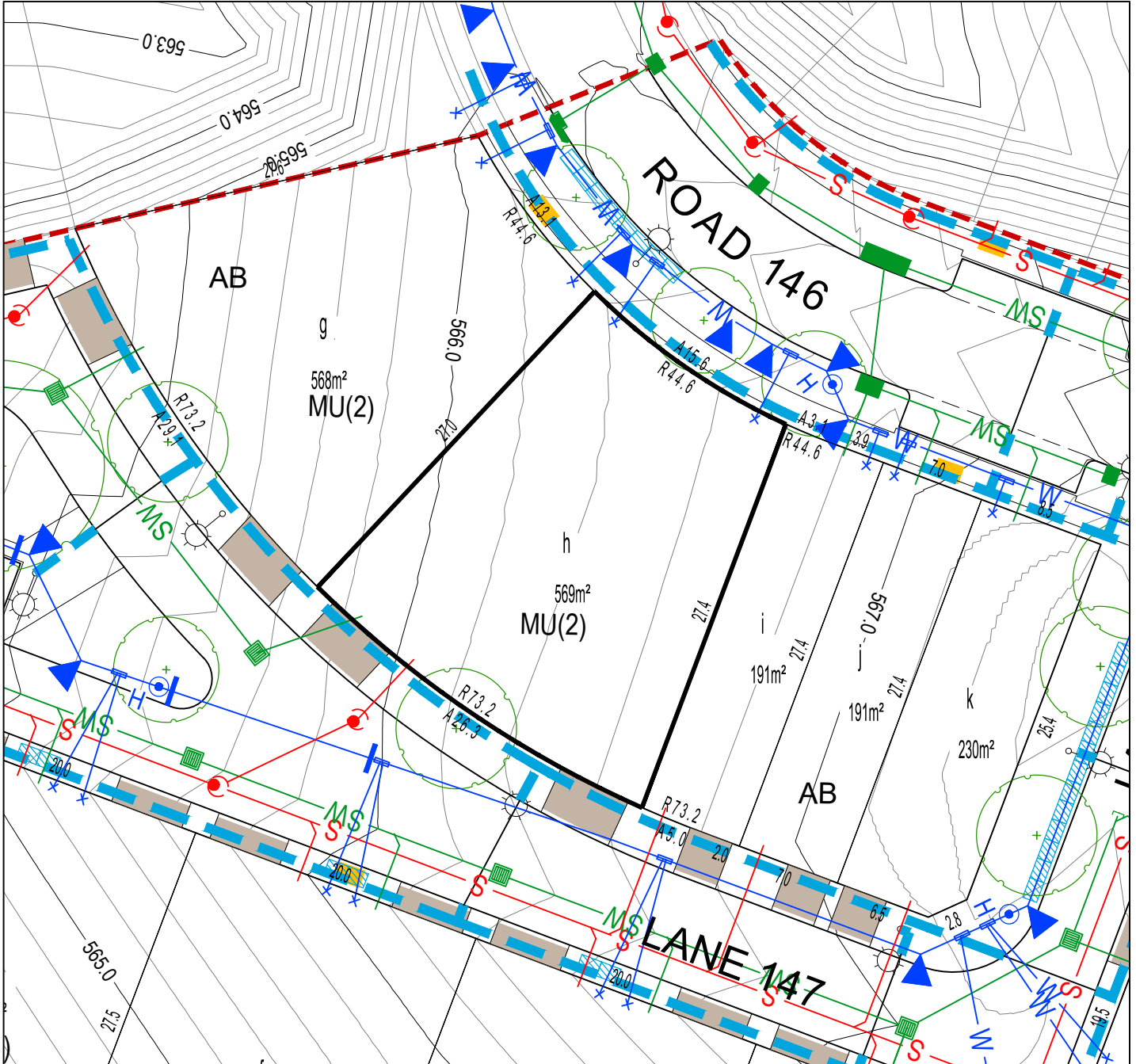
LEGEND

	LOT BOUNDARY		SEWER MAIN / MANHOLE / TIE		SERVICES TRENCH		WASTE COLLECTION POINT
	EASEMENT		STORMWATER MAIN / SUMP / MANHOLE / TIE		NBNo. PIT		SUBSTATION
	CONTOUR 1.0m INTERVAL		WATER MAIN / STOP VALVE / HYDRANT / TIE		STREETLIGHT		ABOVE GROUND MINIPILLAR
	CONTOUR 0.2m INTERVAL		RETAINING WALL		IN GROUND MINIPILLAR		STREET TREES
	REINFORCED CONCRETE DRIVEWAY BY PURCHASER		SEWER MAINTENANCE ACCESS ROUTE REQUIRED		INDICATIVE SET BACK		
	REINFORCED CONCRETE DRIVEWAY BY CIVIL CONTRACTOR						
	STAGE BOUNDARY						

PLEASE NOTE: INFORMATION SHOWN IN THIS DRAWING IS PRELIMINARY ONLY, AND SUBJECT TO CHANGE PRIOR FINAL DESIGN REFER ALSO TO PLANNING CONTROLS PLAN AND FENCING CONTROLS PLAN

Disclaimer: All care has been taken in the preparation of this material. No responsibility is taken by the vendor for any errors or omissions, and details may be subject to change. All road designs, contours, block sizes, block dimensions, easements, services, ties and trees are preliminary only and are subject to change.

Block Disclosure Plan



BLOCK LAYOUT - SCALE 1:400

ISSUE DATE: JUNE 2026

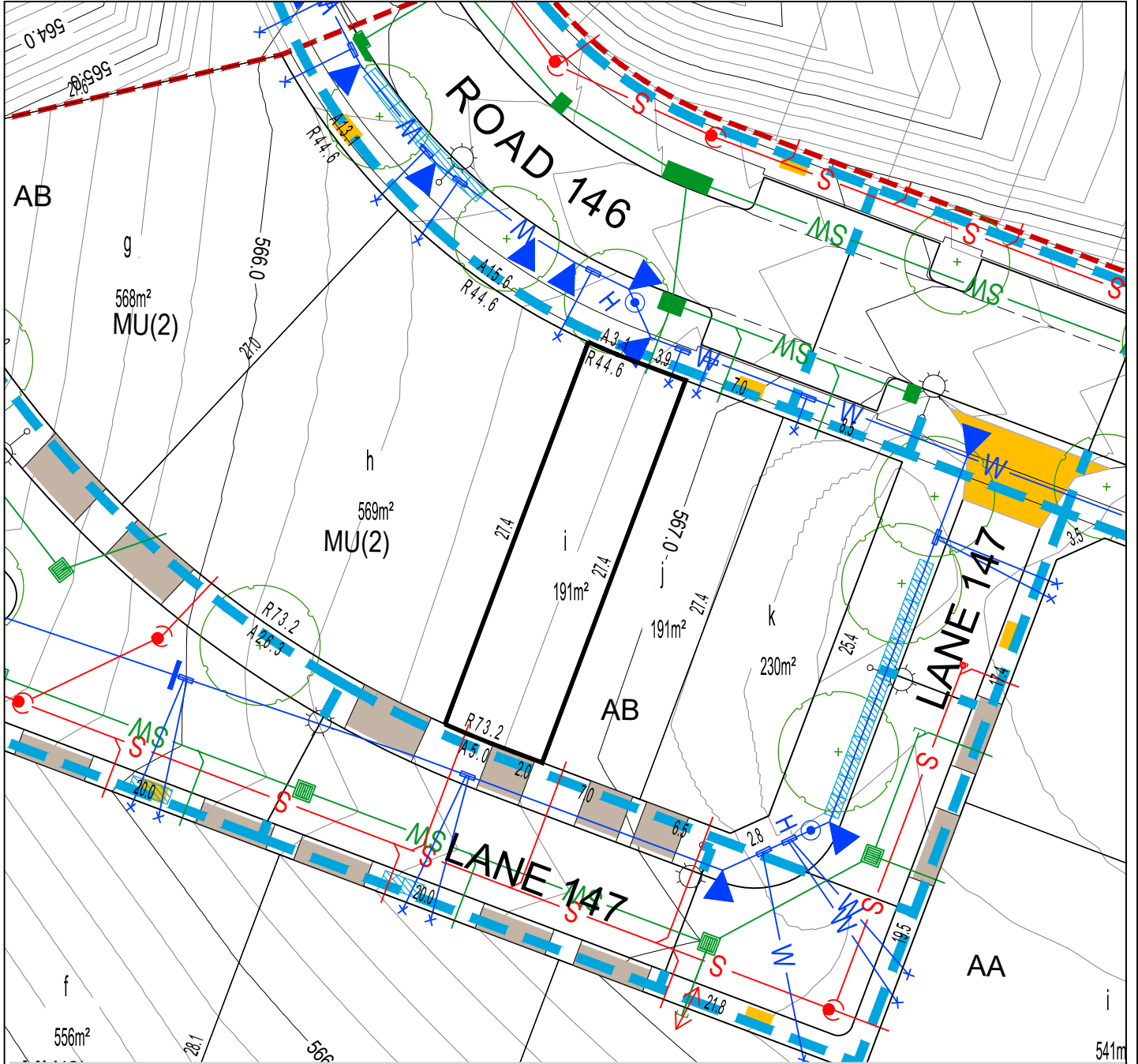
LEGEND

	LOT BOUNDARY		SEWER MAIN / MANHOLE / TIE		SERVICES TRENCH		WASTE COLLECTION POINT
	EASEMENT		STORMWATER MAIN / SUMP / MANHOLE / TIE				SUBSTATION
	CONTOUR 1.0m INTERVAL		WATER MAIN / STOP VALVE / HYDRANT / TIE				STREETLIGHT
	CONTOUR 0.2m INTERVAL		RETAINING WALL				ABOVE GROUND MINIPILLAR
	REINFORCED CONCRETE DRIVEWAY BY PURCHASER		SEWER MAINTENANCE ACCESS ROUTE REQUIRED				IN GROUND MINIPILLAR
	REINFORCED CONCRETE DRIVEWAY BY CIVIL CONTRACTOR						INDICATIVE SET BACK
	STAGE BOUNDARY						

PLEASE NOTE: INFORMATION SHOWN IN THIS DRAWING IS PRELIMINARY ONLY, AND SUBJECT TO CHANGE PRIOR FINAL DESIGN REFER ALSO TO PLANNING CONTROLS PLAN AND FENCING CONTROLS PLAN

Disclaimer: All care has been taken in the preparation of this material. No responsibility is taken by the vendor for any errors or omissions, and details may be subject to change. All road designs, contours, block sizes, block dimensions, easements, services, ties and trees are preliminary only and are subject to change.

Block Disclosure Plan



BLOCK LAYOUT - SCALE 1:400

ISSUE DATE: JUNE 2026

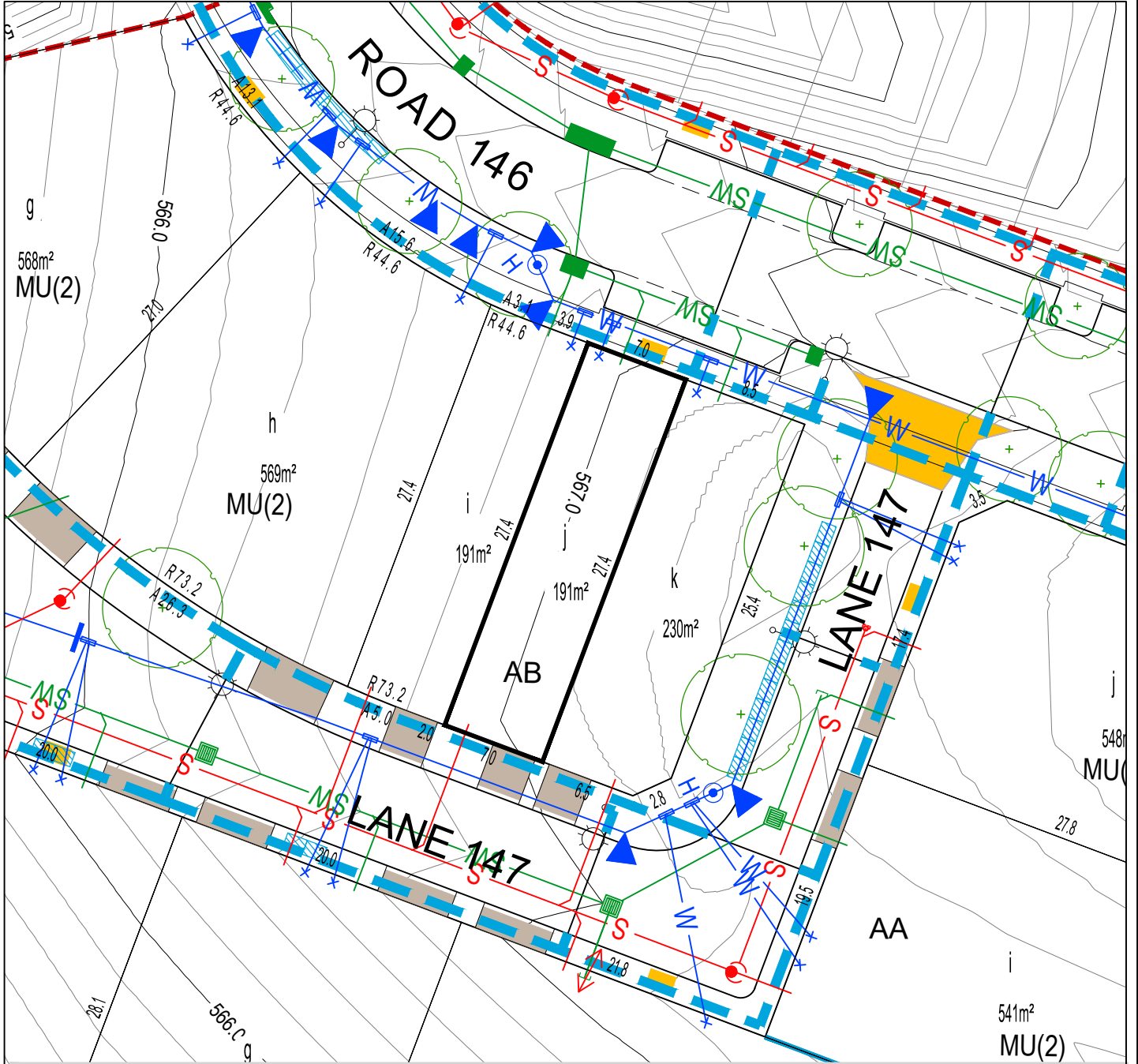
LEGEND

	LOT BOUNDARY		SEWER MAIN / MANHOLE / TIE		SERVICES TRENCH		WASTE COLLECTION POINT
	EASEMENT		STORMWATER MAIN / SUMP / MANHOLE / TIE		NBNCo. PIT		SUBSTATION
	CONTOUR 1.0m INTERVAL		WATER MAIN / STOP VALVE / HYDRANT / TIE		STREETLIGHT		ABOVE GROUND MINIPILLAR
	CONTOUR 0.2m INTERVAL		RETAINING WALL		IN GROUND MINIPILLAR		STREET TREES
	REINFORCED CONCRETE DRIVEWAY BY PURCHASER		SEWER MAINTENANCE ACCESS ROUTE REQUIRED		INDICATIVE SET BACK		
	REINFORCED CONCRETE DRIVEWAY BY CIVIL CONTRACTOR						
	STAGE BOUNDARY						

PLEASE NOTE: INFORMATION SHOWN IN THIS DRAWING IS PRELIMINARY ONLY, AND SUBJECT TO CHANGE PRIOR FINAL DESIGN REFER ALSO TO PLANNING CONTROLS PLAN AND FENCING CONTROLS PLAN

Disclaimer: All care has been taken in the preparation of this material. No responsibility is taken by the vendor for any errors or omissions, and details may be subject to change. All road designs, contours, block sizes, block dimensions, easements, services, ties and trees are preliminary only and are subject to change.

Block Disclosure Plan



BLOCK LAYOUT - SCALE 1:400

ISSUE DATE: JUNE 2026

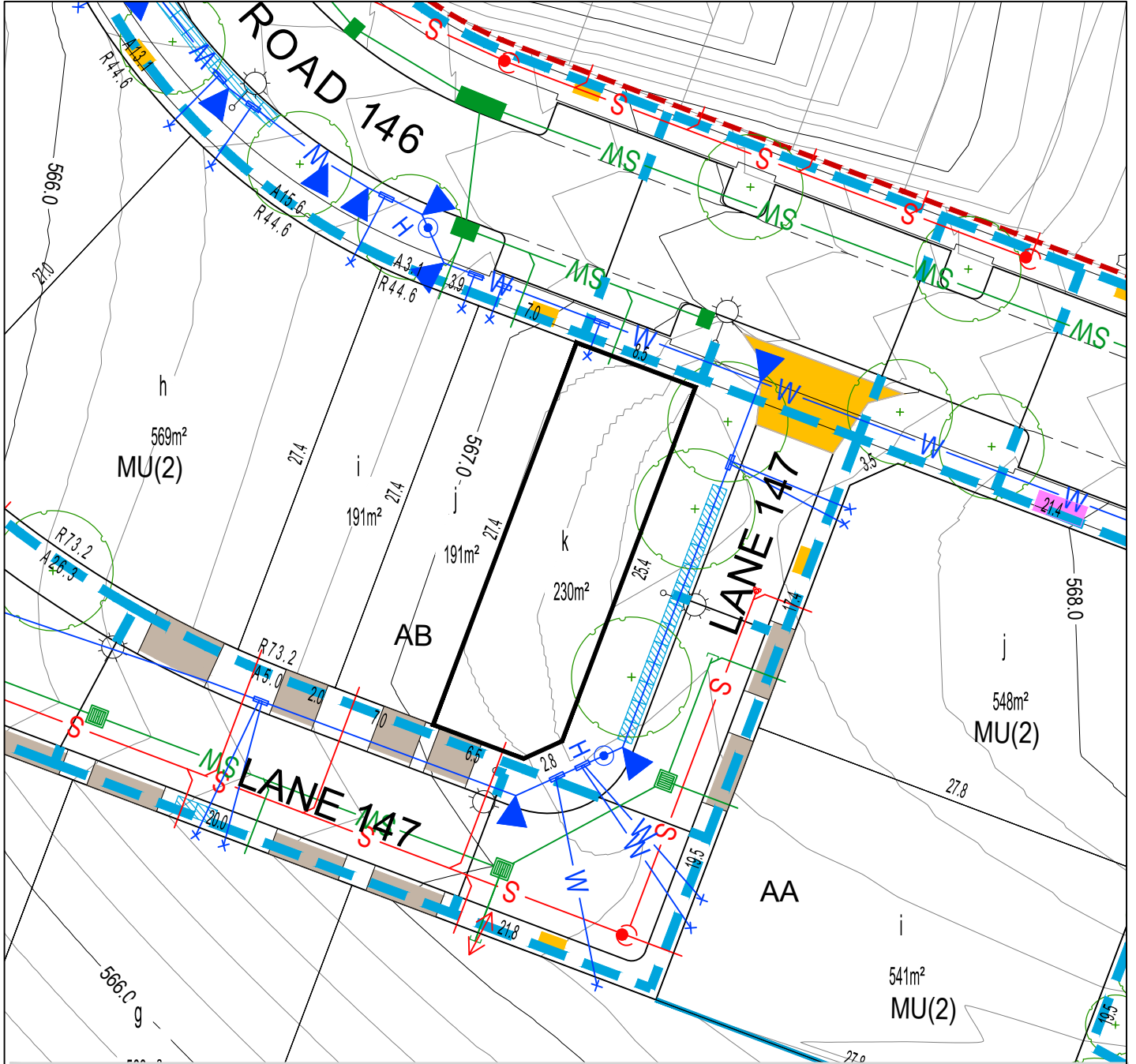
LEGEND

	LOT BOUNDARY		SEWER MAIN / MANHOLE / TIE		SERVICES TRENCH		WASTE COLLECTION POINT
	EASEMENT		STORMWATER MAIN / SUMP / MANHOLE / TIE		NBNCo. PIT		SUBSTATION
	CONTOUR 1.0m INTERVAL		WATER MAIN / STOP VALVE / HYDRANT / TIE		STREETLIGHT		STREET TREES
	CONTOUR 0.2m INTERVAL		RETAINING WALL		ABOVE GROUND MINIPILLAR		
	REINFORCED CONCRETE DRIVEWAY BY PURCHASER		SEWER MAINTENANCE ACCESS ROUTE REQUIRED		IN GROUND MINIPILLAR		
	REINFORCED CONCRETE DRIVEWAY BY CIVIL CONTRACTOR				INDICATIVE SET BACK		
	STAGE BOUNDARY						

PLEASE NOTE: INFORMATION SHOWN IN THIS DRAWING IS PRELIMINARY ONLY, AND SUBJECT TO CHANGE PRIOR FINAL DESIGN REFER ALSO TO PLANNING CONTROLS PLAN AND FENCING CONTROLS PLAN

Disclaimer: All care has been taken in the preparation of this material. No responsibility is taken by the vendor for any errors or omissions, and details may be subject to change. All road designs, contours, block sizes, block dimensions, easements, services, ties and trees are preliminary only and are subject to change.

Block Disclosure Plan



BLOCK LAYOUT - SCALE 1:400

ISSUE DATE: JUNE 2026

LEGEND

	LOT BOUNDARY		SEWER MAIN / MANHOLE / TIE		SERVICES TRENCH		WASTE COLLECTION POINT
	EASEMENT		STORMWATER MAIN / SUMP / MANHOLE / TIE		NBNCo. PIT		SUBSTATION
	CONTOUR 1.0m INTERVAL		WATER MAIN / STOP VALVE / HYDRANT / TIE		STREETLIGHT		ABOVE GROUND MINIPILLAR
	CONTOUR 0.2m INTERVAL		RETAINING WALL		IN GROUND MINIPILLAR		INDICATIVE SET BACK
	REINFORCED CONCRETE DRIVEWAY BY PURCHASER		SEWER MAINTENANCE ACCESS ROUTE REQUIRED				STREET TREES
	REINFORCED CONCRETE DRIVEWAY BY CIVIL CONTRACTOR						
	STAGE BOUNDARY						

PLEASE NOTE: INFORMATION SHOWN IN THIS DRAWING IS PRELIMINARY ONLY, AND SUBJECT TO CHANGE PRIOR FINAL DESIGN REFER ALSO TO PLANNING CONTROLS PLAN AND FENCING CONTROLS PLAN

Disclaimer: All care has been taken in the preparation of this material. No responsibility is taken by the vendor for any errors or omissions, and details may be subject to change. All road designs, contours, block sizes, block dimensions, easements, services, ties and trees are preliminary only and are subject to change.