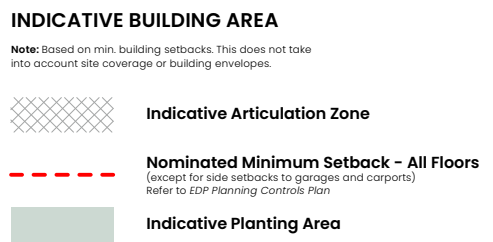
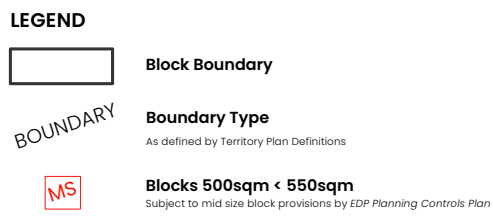
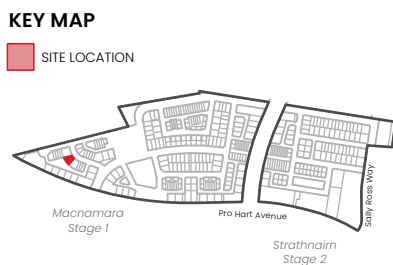


Block Planning Controls Plan

Mixed package
- terrace and multi-unit sites
Macnamara





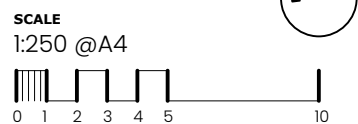
BLOCK INFORMATION

STAGE	2
ZONE	RZ4
SECTION	AB
BLOCK	g
CLASSIFICATION	Refer to Residential Zones Policy and Belconnen District Specifications
HOUSING TYPE	Multi Unit Site (2)

REV	DRAWN	CHECKED	APPROVED	DATE
A	AM	JM	JM	03/06/26

DO NOT SCALE OFF DRAWINGS. DIMENSIONS ARE IN METRES.

INFORMATION ON THIS PLAN IS TO BE USED AS A GUIDE ONLY FOR THE DESIGN PROCESS. APPROVED EDP PLANNING CONTROLS NEED TO BE CHECKED AGAINST DISTRICT TECHNICAL SPECIFICATIONS UPITS PLANS TO BE READ IN CONJUNCTION WITH THE TERRITORY PLAN ALONG WITH BLOCK DISCLOSURE PLANS AND THE GINNINDERRY DESIGN REQUIREMENTS TO CONFIRM ALL CURRENT CONTROLS PERTAINING TO YOUR BLOCK.



Ginninderry

BLOCK PLANNING CONTROLS
BUILDING & SITING CONTROLS PLAN



KEY MAP

SITE LOCATION



LEGEND



Block Boundary



Boundary Type

As defined by Territory Plan Definitions



Inter-Allotment Fencing: side and rear boundaries

Maximum height 1.8m from NGL. | Minimum setback 0m (100%)
Min 1.0m behind the front building line

Construction and Finish

Inter-allotment fencing to be max 1.8m high timber paling fencing or lapped and capped timber paling fencing. If Colorbond is used, the profile must be Neetascreen or Miniscreen and in the approved colour as per Ginninderry Housing Design Requirements. Refer to Ginninderry Housing Design Requirements.

Return Boundary Fencing to Building Line or Side Fence



Mandatory Fencing Type F2:

Refer to the EDP Planning Controls Plans
Mandatory height: 1.8m
Minimum Boundary Length: 50%
Minimum setback from boundary: Nil

Construction and Finish

No fences are permitted forward of the building line. Courtyard walls are permitted in instances where specified in the Belconnen District Specifications & Residential Zones Specifications (whichever is applicable).

Courtyard wall must be a combination of solid and semi-transparent elements that are constructed of the following: masonry or stonework; dressed hardwood timber; or powder-coated aluminium.

Openings to be a minimum of 10mm.

Refer to Fencing Control Plan and Ginninderry Housing Design Requirements.

BLOCK INFORMATION

STAGE	2
ZONE	RZ4
SECTION	AB
BLOCK	g
CLASSIFICATION	Refer to Residential Zones Policy and Belconnen District Specifications
HOUSING TYPE	Multi Unit Site (2)

REV	DRAWN	CHECKED	APPROVED	DATE
A	AM	JM	JM	03/06/26

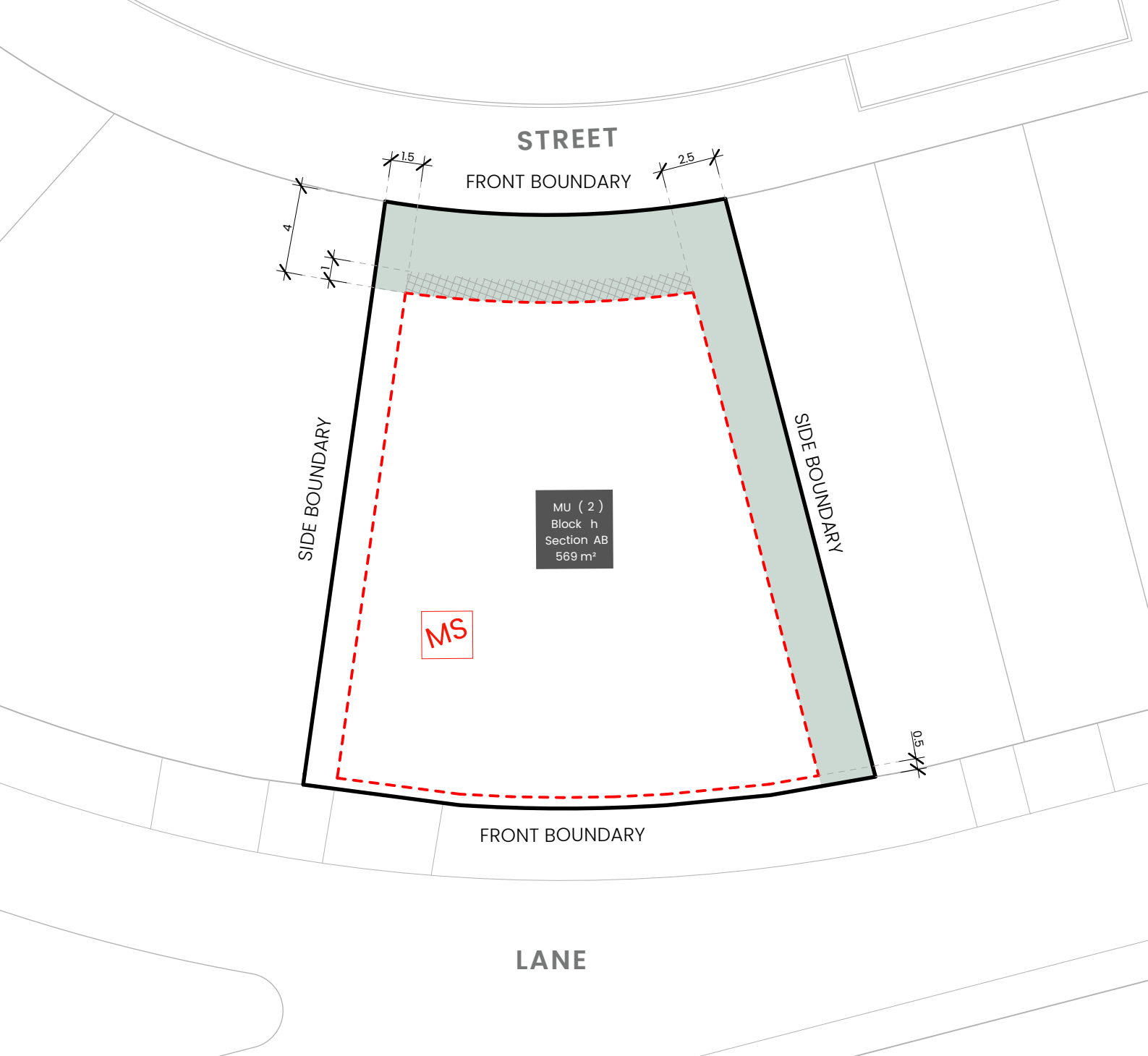
DO NOT SCALE OFF DRAWINGS. DIMENSIONS ARE IN METRES.

INFORMATION ON THIS PLAN IS TO BE USED AS A GUIDE ONLY FOR THE DESIGN PROCESS. APPROVED EDP PLANNING CONTROLS NEED TO BE CHECKED AGAINST DISTRICT TECHNICAL SPECIFICATIONS UPDATES. PLANS TO BE READ IN CONJUNCTION WITH THE TERRITORY PLAN ALONG WITH BLOCK DISCLOSURE PLANS AND THE GINNINDERRY DESIGN REQUIREMENTS TO CONFIRM ALL CURRENT CONTROLS PERTAINING TO YOUR BLOCK.

SCALE
1:250 @A4



BLOCK PLANNING CONTROLS
FENCING CONTROLS PLAN



KEY MAP

SITE LOCATION



LEGEND

- Block Boundary**
- Boundary Type**
As defined by Territory Plan Definitions
- Blocks 500sqm < 550sqm**
Subject to mid size block provisions by EDP Planning Controls Plan

INDICATIVE BUILDING AREA

Note: Based on min. building setbacks. This does not take into account site coverage or building envelopes.

- Indicative Articulation Zone**
- Nominated Minimum Setback - All Floors**
(except for side setbacks to garages and carports)
Refer to EDP Planning Controls Plan
- Indicative Planting Area**

BLOCK INFORMATION

STAGE	2
ZONE	RZ4
SECTION	AB
BLOCK	h
CLASSIFICATION	Refer to Residential Zones Policy and Belconnen District Specifications
HOUSING TYPE	Multi Unit Site (2)

REV	DRAWN	CHECKED	APPROVED	DATE
A	AM	JM	JM	03/06/26

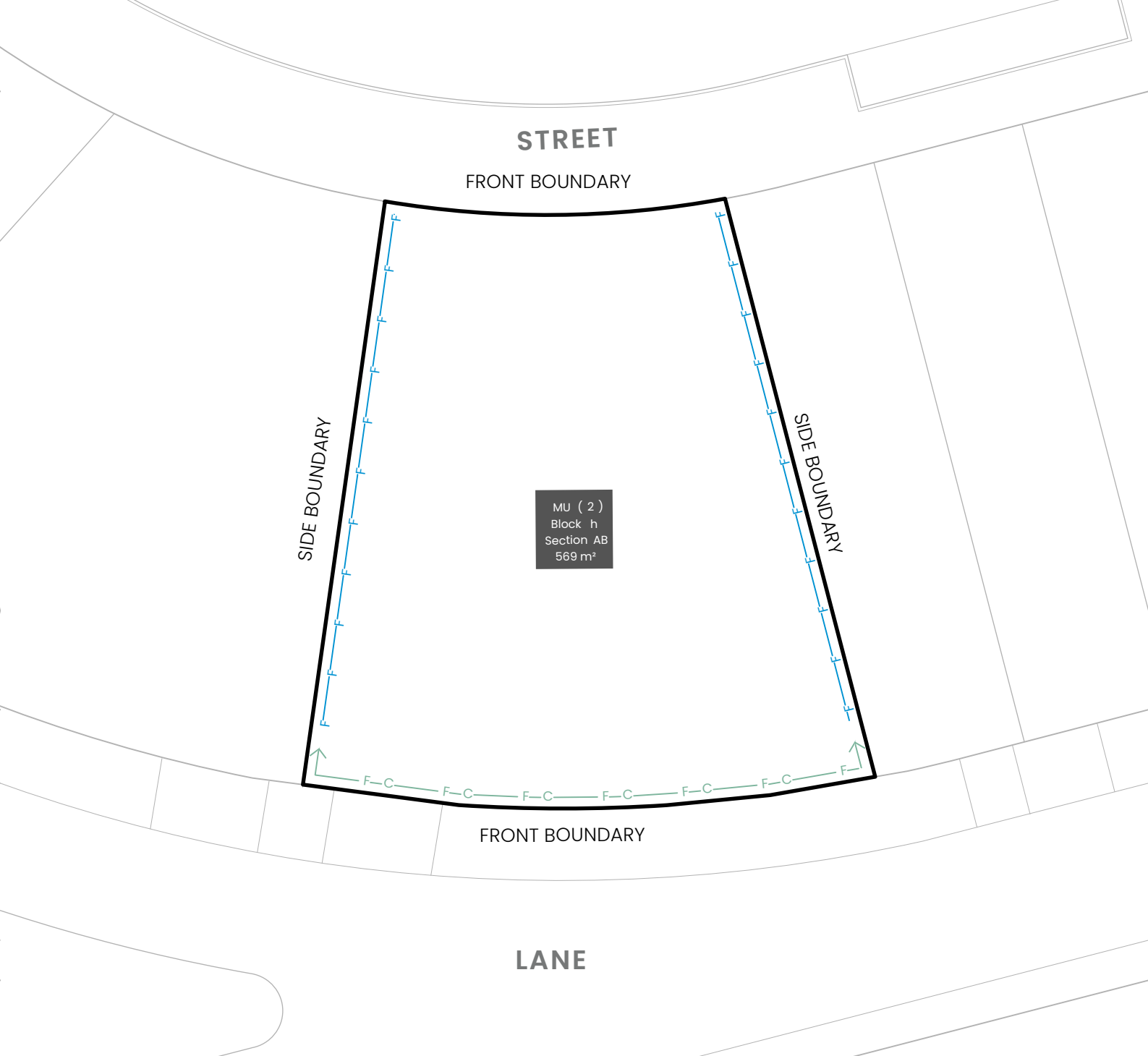
DO NOT SCALE OFF DRAWINGS. DIMENSIONS ARE IN METRES.
 INFORMATION ON THIS PLAN IS TO BE USED AS A GUIDE ONLY FOR THE DESIGN PROCESS. APPROVED EDP PLANNING CONTROLS NEED TO BE CHECKED AGAINST DISTRICT TECHNICAL SPECIFICATIONS UPITS PLANS TO BE READ IN CONJUNCTION WITH THE TERRITORY PLAN ALONG WITH BLOCK DISCLOSURE PLANS AND THE GINNINDERRY DESIGN REQUIREMENTS TO CONFIRM ALL CURRENT CONTROLS PERTAINING TO YOUR BLOCK.

SCALE
1:250 @A4



Ginninderry

BLOCK PLANNING CONTROLS
BUILDING & SITING CONTROLS PLAN



STREET

FRONT BOUNDARY

SIDE BOUNDARY

SIDE BOUNDARY

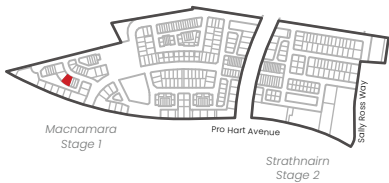
MU (2)
Block h
Section AB
569 m²

FRONT BOUNDARY

LANE

KEY MAP

SITE LOCATION



LEGEND



Block Boundary



Boundary Type

As defined by Territory Plan Definitions



Inter-Allotment Fencing: side and rear boundaries

Maximum height 1.8m from NGL. | Minimum setback 0m (100%)
Min 1.0m behind the front building line

Construction and Finish

Inter-allotment fencing to be max 1.8m high timber paling fencing or lapped and capped timber paling fencing. If Colorbond is used, the profile must be Neetascreen or Miniscreen and in the approved colour as per Ginninderry Housing Design Requirements. Refer to Ginninderry Housing Design Requirements.

Return Boundary Fencing to Building Line or Side Fence



Mandatory Fencing Type F2:

Refer to the EDP Planning Controls Plans
Mandatory height: 1.8m
Minimum Boundary Length: 50%
Minimum setback from boundary: Nil

Construction and Finish

No fences are permitted forward of the building line. Courtyard walls are permitted in instances where specified in the Belconnen District Specifications & Residential Zones Specifications (whichever is applicable).

Courtyard wall must be a combination of solid and semi-transparent elements that are constructed of the following: masonry or stonework; dressed hardwood timber; or powder-coated aluminium.

Openings to be a minimum of 10mm.

Refer to Fencing Control Plan and Ginninderry Housing Design Requirements.

BLOCK INFORMATION

STAGE	2
ZONE	RZ4
SECTION	AB
BLOCK	h
CLASSIFICATION	Refer to Residential Zones Policy and Belconnen District Specifications
HOUSING TYPE	Multi Unit Site (2)

REV	DRAWN	CHECKED	APPROVED	DATE
A	AM	JM	JM	03/06/26

DO NOT SCALE OFF DRAWINGS. DIMENSIONS ARE IN METRES.

INFORMATION ON THIS PLAN IS TO BE USED AS A GUIDE ONLY FOR THE DESIGN PROCESS. APPROVED EDP PLANNING CONTROLS NEED TO BE CHECKED AGAINST DISTRICT TECHNICAL SPECIFICATIONS UPDATES, PLANS TO BE READ IN CONJUNCTION WITH THE TERRITORY PLAN ALONG WITH BLOCK DISCLOSURE PLANS AND THE GINNINDERRY DESIGN REQUIREMENTS TO CONFIRM ALL CURRENT CONTROLS PERTAINING TO YOUR BLOCK.

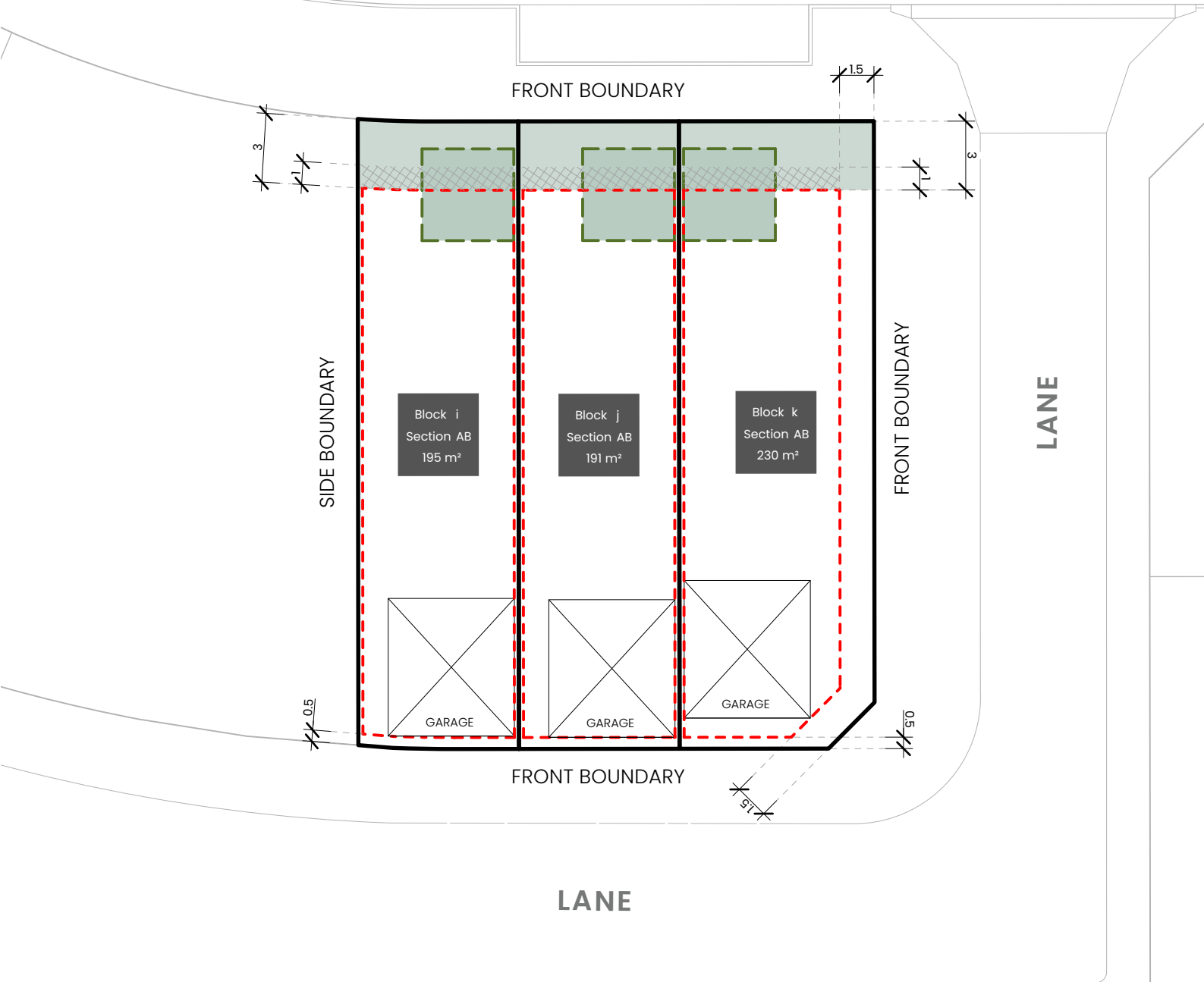
SCALE
1:250 @A4



Ginninderry

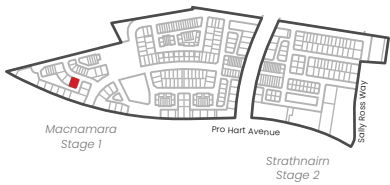
BLOCK PLANNING CONTROLS
FENCING CONTROLS PLAN

STREET



KEY MAP

SITE LOCATION



LEGEND



Block Boundary



Indicative Garage Location

BOUNDARY

Boundary Type

As defined by Territory Plan Definitions

INDICATIVE BUILDING AREA

Note: Based on min. building setbacks. This does not take into account site coverage or building envelopes.



Indicative Articulation Zone



Nominated Minimum Setback - All Floors
(except for side setbacks to garages and carports)
Refer to EDP Planning Controls Plan



Indicative Planting Area



Indicative Principal Private Open Space Area

BLOCK INFORMATION

STAGE	2
ZONE	RZ4
SECTION	AB
BLOCK	i, j, k
CLASSIFICATION	Compact
HOUSING TYPE	Single Dwellings

REV	DRAWN	CHECKED	APPROVED	DATE
A	AM	JM	JM	03/06/26

DO NOT SCALE OFF DRAWINGS. DIMENSIONS ARE IN METRES.

INFORMATION ON THIS PLAN IS TO BE USED AS A GUIDE ONLY FOR THE DESIGN PROCESS. APPROVED EDP PLANNING CONTROLS NEED TO BE CHECKED AGAINST DISTRICT TECHNICAL SPECIFICATIONS URBAN PLANS TO BE READ IN CONJUNCTION WITH THE TERRITORY PLAN ALONG WITH BLOCK DISCLOSURE PLANS AND THE GINNINDERRY DESIGN REQUIREMENTS TO CONFIRM ALL CURRENT CONTROLS PERTAINING TO YOUR BLOCK.

SCALE
1:250 @A4

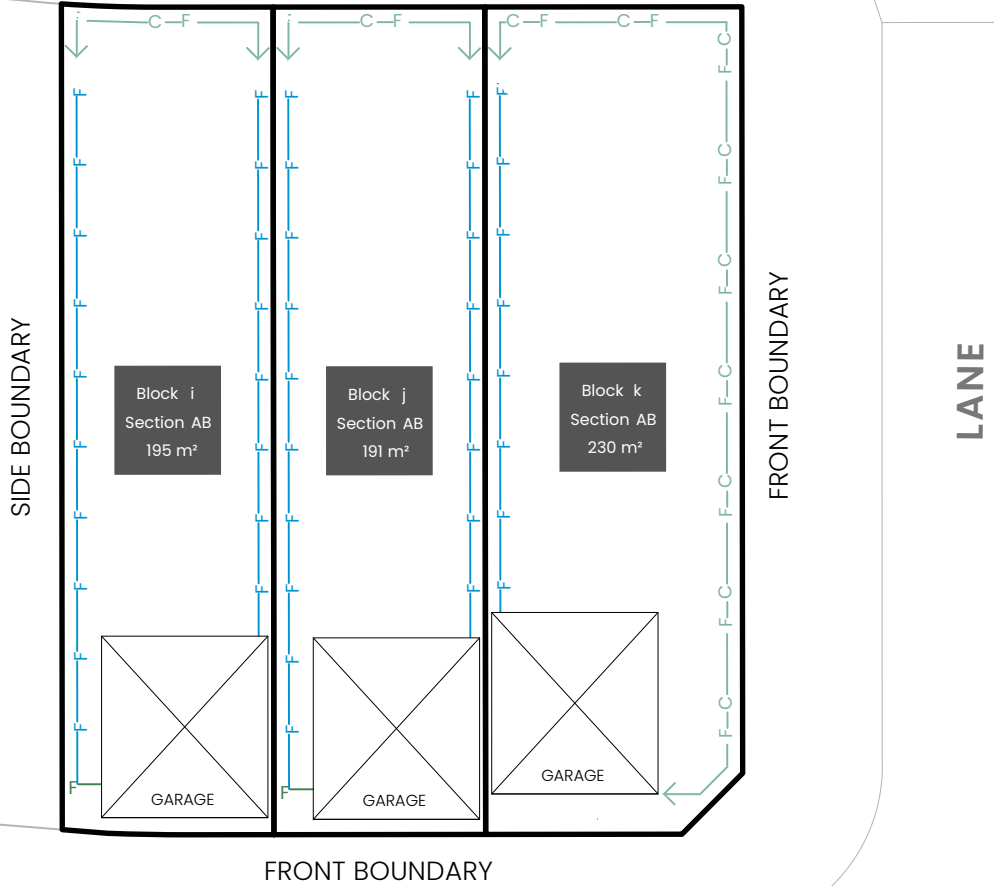


Ginninderry

BLOCK PLANNING CONTROLS
BUILDING & SITING CONTROLS PLAN

STREET

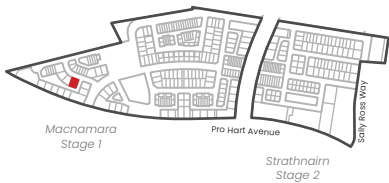
FRONT BOUNDARY



LANE

KEY MAP

SITE LOCATION



LEGEND



Block Boundary



Garage Location



Boundary Type

As defined by Territory Plan Definitions



Inter-Allotment Fencing: side and rear boundaries

Maximum height 1.8m from NGL. | Minimum setback 0m (100%)
Min 1.0m behind the front building line

Construction and Finish

Inter-allotment fencing to be max 1.8m high timber paling fencing or lapped and capped timber paling fencing. If Colorbond is used, the profile must be Neetoscreen or Miniscreen and in the approved colour as per Ginninderry Housing Design Requirements. Refer to Ginninderry Housing Design Requirements.

Return Boundary Fencing to Building Line or Side Fence



Mandatory Fencing Type F2:

Refer to the EDP Planning Controls Plans
Mandatory height: 1.8m
Minimum Boundary Length: 50%
Minimum setback from boundary: Nil



Street facing side gate/fence:

Minimum 1.0m behind the front building line
Maximum height 1.8m
Construction and Finish:
To be open form (min. 10mm gaps), either treated hardwood, powdercoated aluminium. Refer to Ginninderry Housing Design Requirements (Macnamara)

Construction and Finish

No fences are permitted forward of the building line. Courtyard walls are permitted in instances where specified in the Belconnen District Specifications & Residential Zones Specifications (whichever is applicable).

Courtyard wall must be a combination of solid and semi-transparent elements that are constructed of the following: masonry or stonework; dressed hardwood timber; or powder-coated aluminium.

Openings to be a minimum of 10mm.

Refer to Fencing Control Plan and Ginninderry Housing Design Requirements.

BLOCK INFORMATION

STAGE	2
ZONE	RZ4
SECTION	AB
BLOCK	i, j, k
CLASSIFICATION	Compact
HOUSING TYPE	Single Dwellings

REV	DRAWN	CHECKED	APPROVED	DATE
A	AM	JM	JM	03/06/26

DO NOT SCALE OFF DRAWINGS. DIMENSIONS ARE IN METRES.

INFORMATION ON THIS PLAN IS TO BE USED AS A GUIDE ONLY FOR THE DESIGN PROCESS. APPROVED EDP PLANNING CONTROLS NEED TO BE CHECKED AGAINST DISTRICT TECHNICAL SPECIFICATIONS UPDATES. PLANS TO BE READ IN CONJUNCTION WITH THE TERRITORY PLAN ALONG WITH BLOCK DISCLOSURE PLANS AND THE GINNINDERRY DESIGN REQUIREMENTS TO CONFIRM ALL CURRENT CONTROLS PERTAINING TO YOUR BLOCK.

SCALE
1:250 @A4



Ginninderry

BLOCK PLANNING CONTROLS
FENCING CONTROLS PLAN