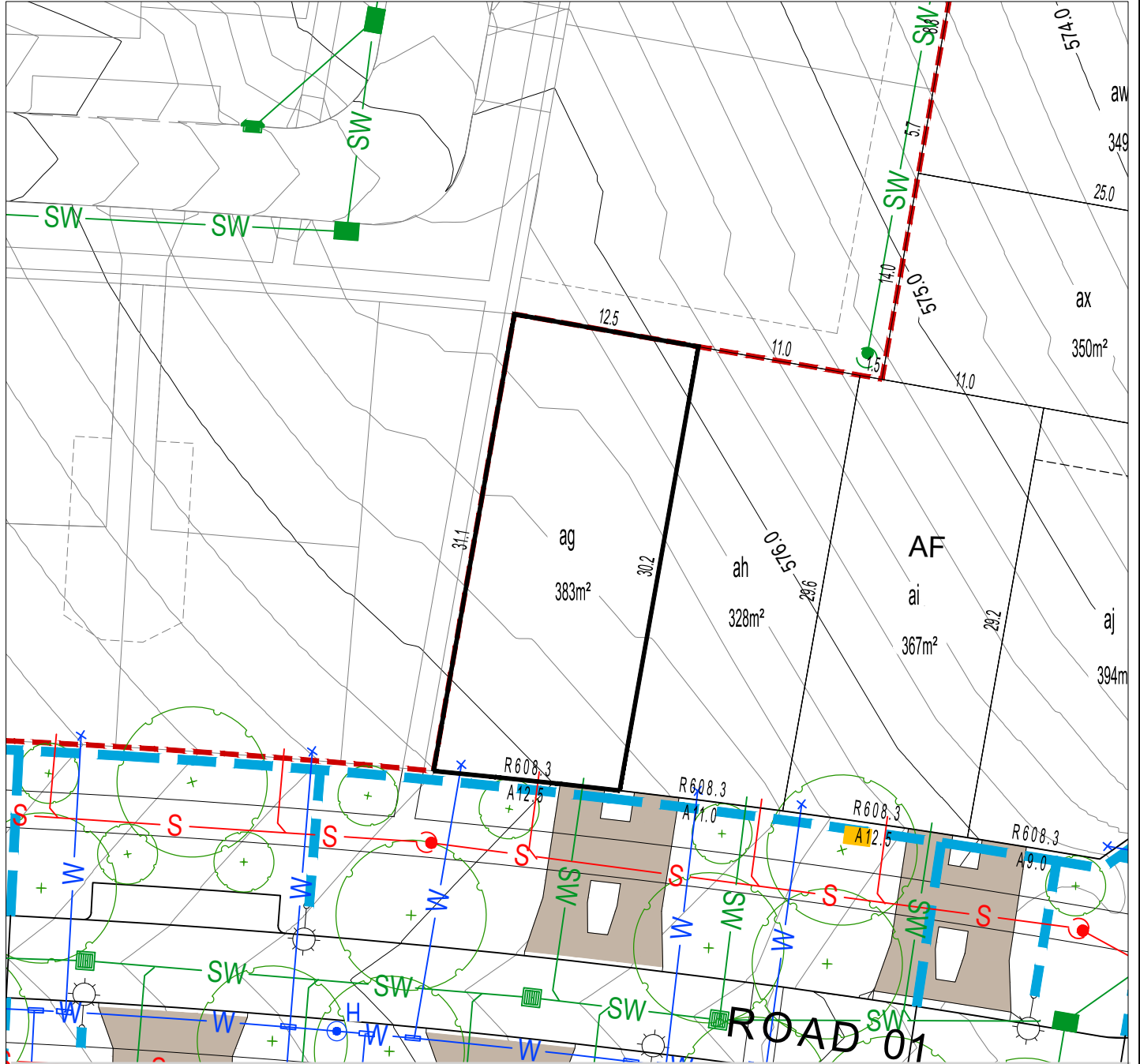


# Block Disclosure Plans

Duplex packages  
Macnamara



### Block Disclosure Plan



BLOCK LAYOUT - SCALE 1:400

ISSUE DATE: MAY 2026

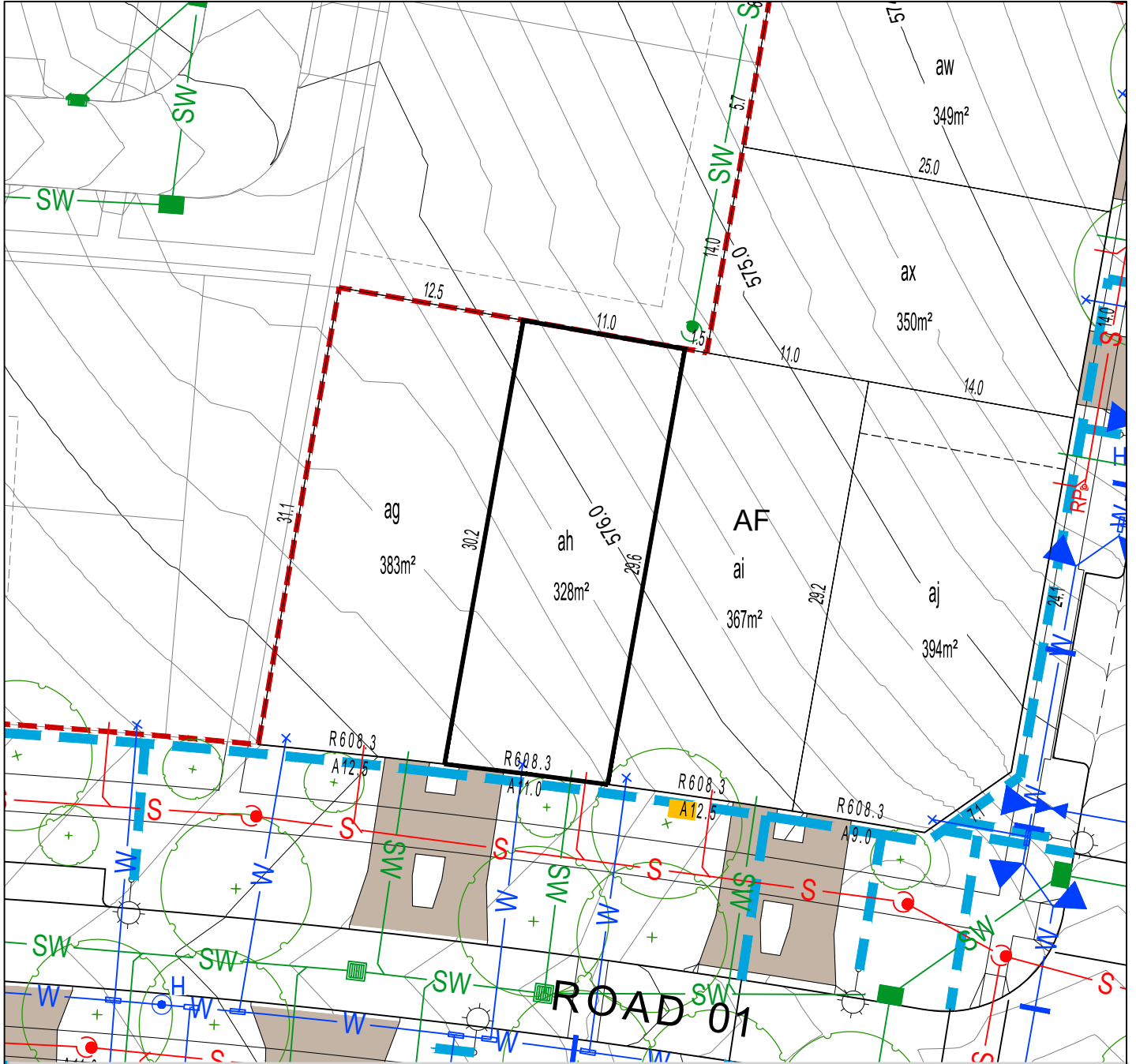
#### LEGEND

	LOT BOUNDARY		SEWER MAIN / MANHOLE / TIE		SERVICES TRENCH		WASTE COLLECTION POINT
	EASEMENT		STORMWATER MAIN / SUMP / MANHOLE / TIE		NBNCo. PIT		SUBSTATION
	CONTOUR 1.0m INTERVAL		WATER MAIN / STOP VALVE / HYDRANT / TIE		STREETLIGHT		ABOVE GROUND MINIPILLAR
	CONTOUR 0.2m INTERVAL		RETAINING WALL		IN GROUND MINIPILLAR		STREET TREES
	REINFORCED CONCRETE DRIVEWAY BY PURCHASER		SEWER MAINTENANCE ACCESS ROUTE REQUIRED				
	REINFORCED CONCRETE DRIVEWAY BY CIVIL CONTRACTOR						
	STAGE BOUNDARY						

PLEASE NOTE: INFORMATION SHOWN IN THIS DRAWING IS PRELIMINARY ONLY, AND SUBJECT TO CHANGE PRIOR FINAL DESIGN REFER ALSO TO PLANNING CONTROLS PLAN AND FENCING CONTROLS PLAN

Disclaimer: All care has been taken in the preparation of this material. No responsibility is taken by the vendor for any errors or omissions, and details may be subject to change. All road designs, contours, block sizes, block dimensions, easements, services, ties and trees are preliminary only and are subject to change.

### Block Disclosure Plan



BLOCK LAYOUT - SCALE 1:400

ISSUE DATE: MAY 2026

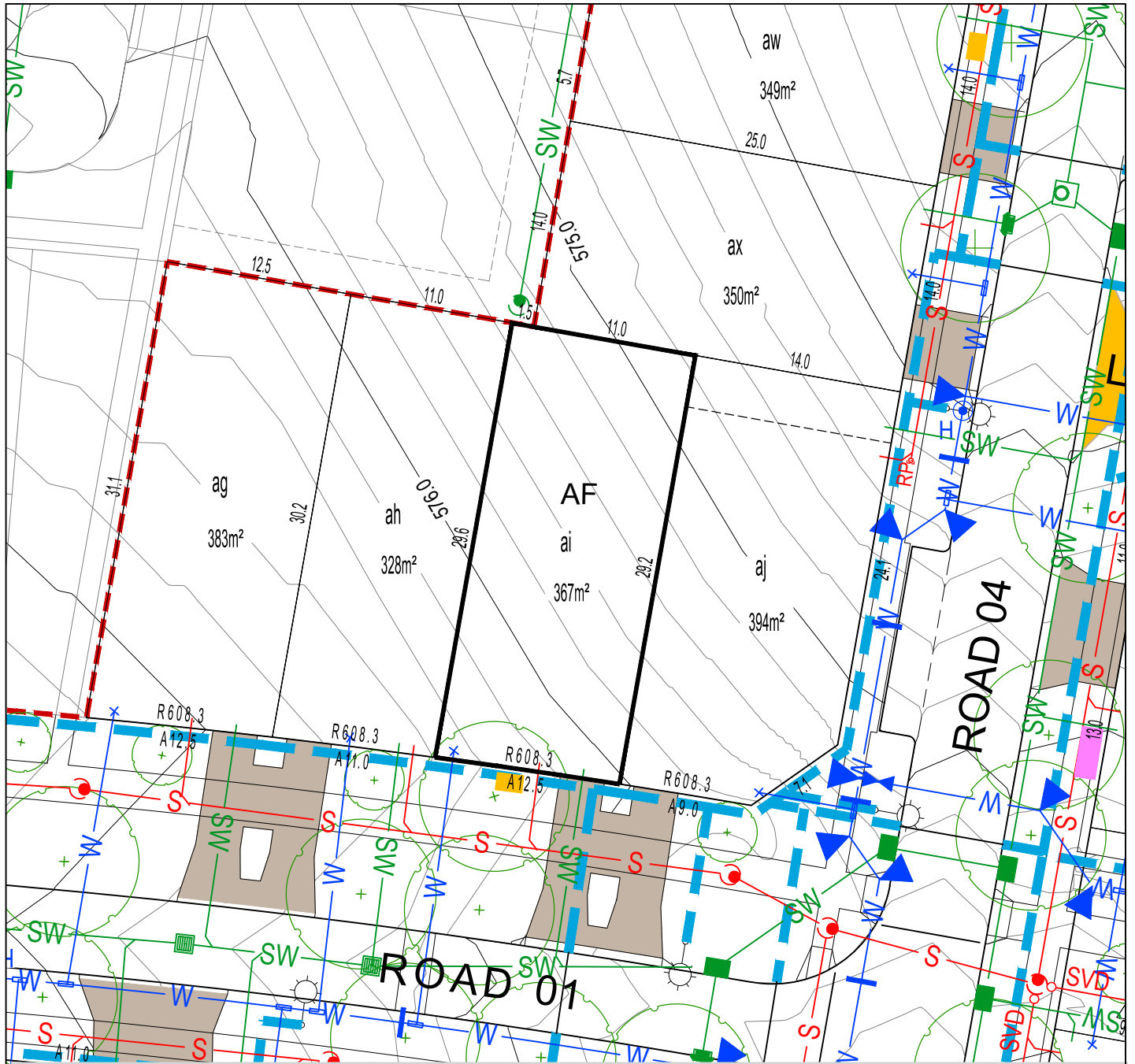
#### LEGEND

	LOT BOUNDARY		SEWER MAIN / MANHOLE / TIE		SERVICES TRENCH		WASTE COLLECTION POINT
	EASEMENT		STORMWATER MAIN / SUMP / MANHOLE / TIE		NBNCo. PIT		SUBSTATION
	CONTOUR 1.0m INTERVAL		WATER MAIN / STOP VALVE / HYDRANT / TIE		STREETLIGHT		ABOVE GROUND MINIPILLAR
	CONTOUR 0.2m INTERVAL		RETAINING WALL		IN GROUND MINIPILLAR		STREET TREES
	REINFORCED CONCRETE DRIVEWAY BY PURCHASER		SEWER MAINTENANCE ACCESS ROUTE REQUIRED				
	REINFORCED CONCRETE DRIVEWAY BY CIVIL CONTRACTOR						
	STAGE BOUNDARY						

PLEASE NOTE: INFORMATION SHOWN IN THIS DRAWING IS PRELIMINARY ONLY, AND SUBJECT TO CHANGE PRIOR FINAL DESIGN REFER ALSO TO PLANNING CONTROLS PLAN AND FENCING CONTROLS PLAN

Disclaimer: All care has been taken in the preparation of this material. No responsibility is taken by the vendor for any errors or omissions, and details may be subject to change. All road designs, contours, block sizes, block dimensions, easements, services, ties and trees are preliminary only and are subject to change.

### Block Disclosure Plan



BLOCK LAYOUT - SCALE 1:400

ISSUE DATE: MAY 2026

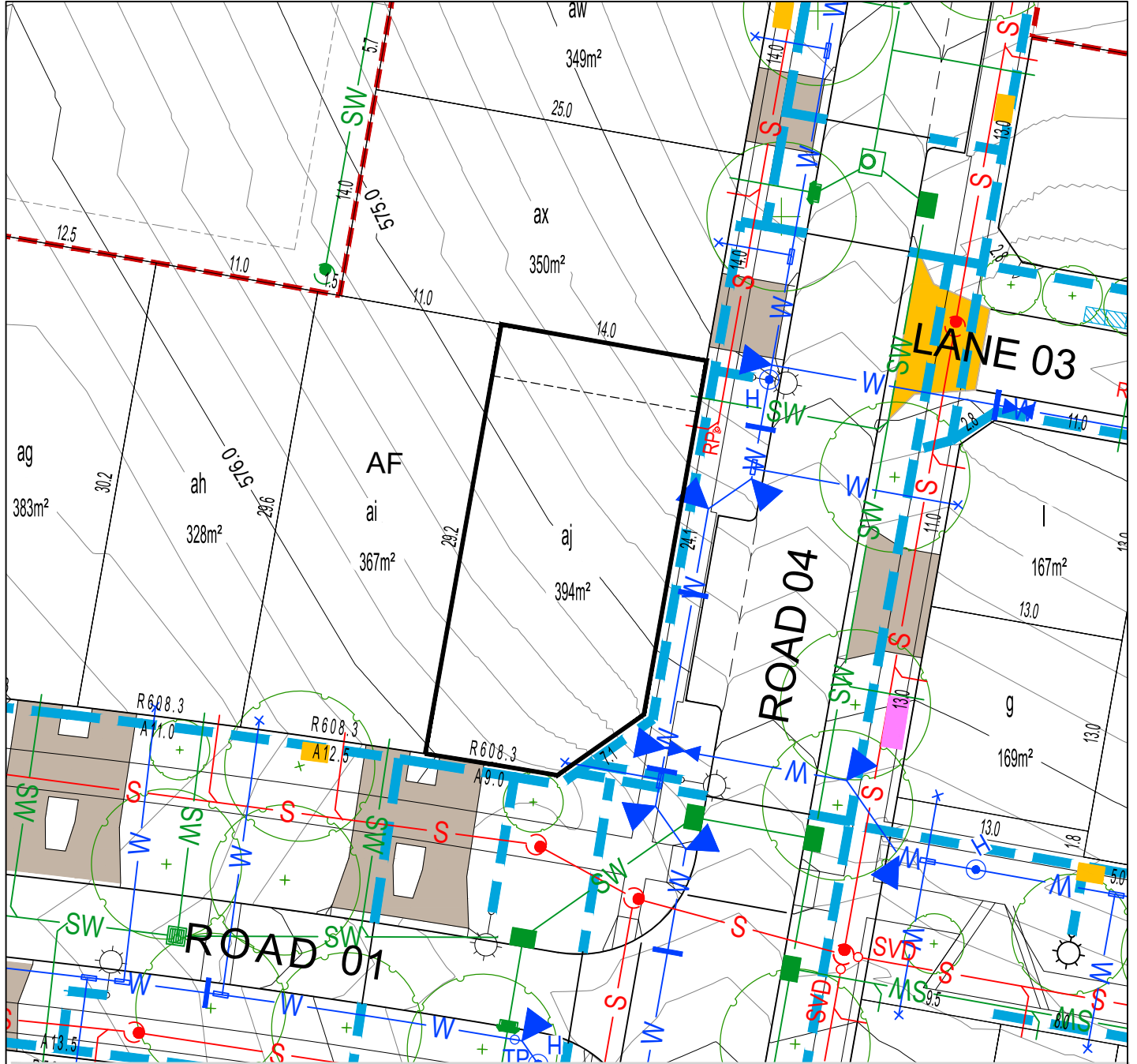
#### LEGEND

	LOT BOUNDARY		SEWER MAIN / MANHOLE / TIE		SERVICES TRENCH		WASTE COLLECTION POINT
	EASEMENT		STORMWATER MAIN / SUMP / MANHOLE / TIE		NBNCo. PIT		SUBSTATION
	CONTOUR 1.0m INTERVAL		WATER MAIN / STOP VALVE / HYDRANT / TIE		STREETLIGHT		ABOVE GROUND MINIPILLAR
	CONTOUR 0.2m INTERVAL		RETAINING WALL		IN GROUND MINIPILLAR		STREET TREES
	REINFORCED CONCRETE DRIVEWAY BY PURCHASER		SEWER MAINTENANCE ACCESS ROUTE REQUIRED				
	REINFORCED CONCRETE DRIVEWAY BY CIVIL CONTRACTOR						
	STAGE BOUNDARY						

PLEASE NOTE: INFORMATION SHOWN IN THIS DRAWING IS PRELIMINARY ONLY, AND SUBJECT TO CHANGE PRIOR FINAL DESIGN REFER ALSO TO PLANNING CONTROLS PLAN AND FENCING CONTROLS PLAN

Disclaimer: All care has been taken in the preparation of this material. No responsibility is taken by the vendor for any errors or omissions, and details may be subject to change. All road designs, contours, block sizes, block dimensions, easements, services, ties and trees are preliminary only and are subject to change.

### Block Disclosure Plan



BLOCK LAYOUT - SCALE 1:400

ISSUE DATE: MAY 2026

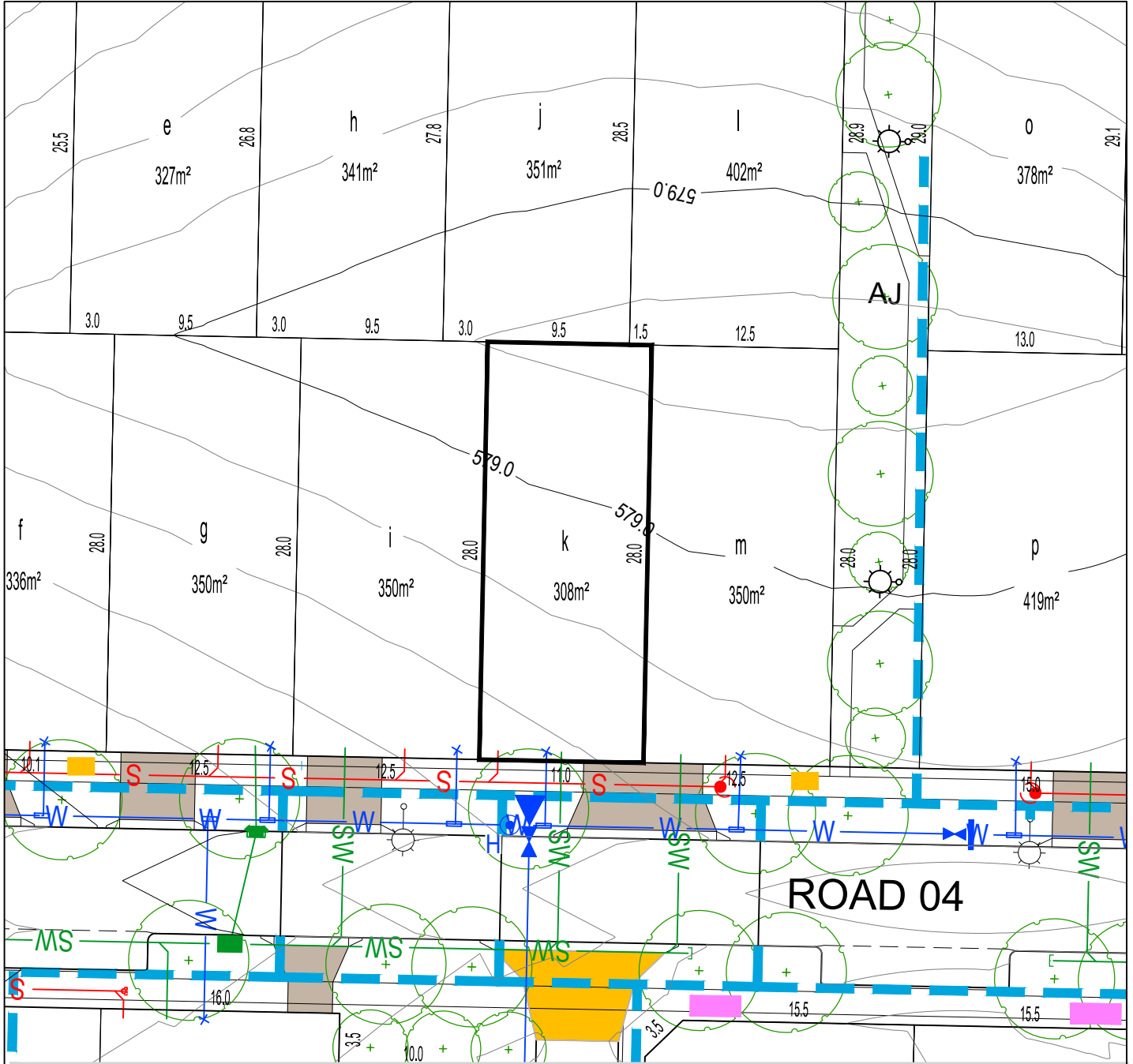
#### LEGEND

	LOT BOUNDARY		SEWER MAIN / MANHOLE / TIE		SERVICES TRENCH		WASTE COLLECTION POINT
	EASEMENT		STORMWATER MAIN / SUMP / MANHOLE / TIE		NBNCo. PIT		SUBSTATION
	CONTOUR 1.0m INTERVAL		WATER MAIN / STOP VALVE / HYDRANT / TIE		STREETLIGHT		ABOVE GROUND MINIPILLAR
	CONTOUR 0.2m INTERVAL		RETAINING WALL		IN GROUND MINIPILLAR		STREET TREES
	REINFORCED CONCRETE DRIVEWAY BY PURCHASER		SEWER MAINTENANCE ACCESS ROUTE REQUIRED				
	REINFORCED CONCRETE DRIVEWAY BY CIVIL CONTRACTOR						
	STAGE BOUNDARY						

PLEASE NOTE: INFORMATION SHOWN IN THIS DRAWING IS PRELIMINARY ONLY, AND SUBJECT TO CHANGE PRIOR FINAL DESIGN REFER ALSO TO PLANNING CONTROLS PLAN AND FENCING CONTROLS PLAN

Disclaimer: All care has been taken in the preparation of this material. No responsibility is taken by the vendor for any errors or omissions, and details may be subject to change. All road designs, contours, block sizes, block dimensions, easements, services, ties and trees are preliminary only and are subject to change.

### Block Disclosure Plan



BLOCK LAYOUT - SCALE 1:400

ISSUE DATE: MAY 2026

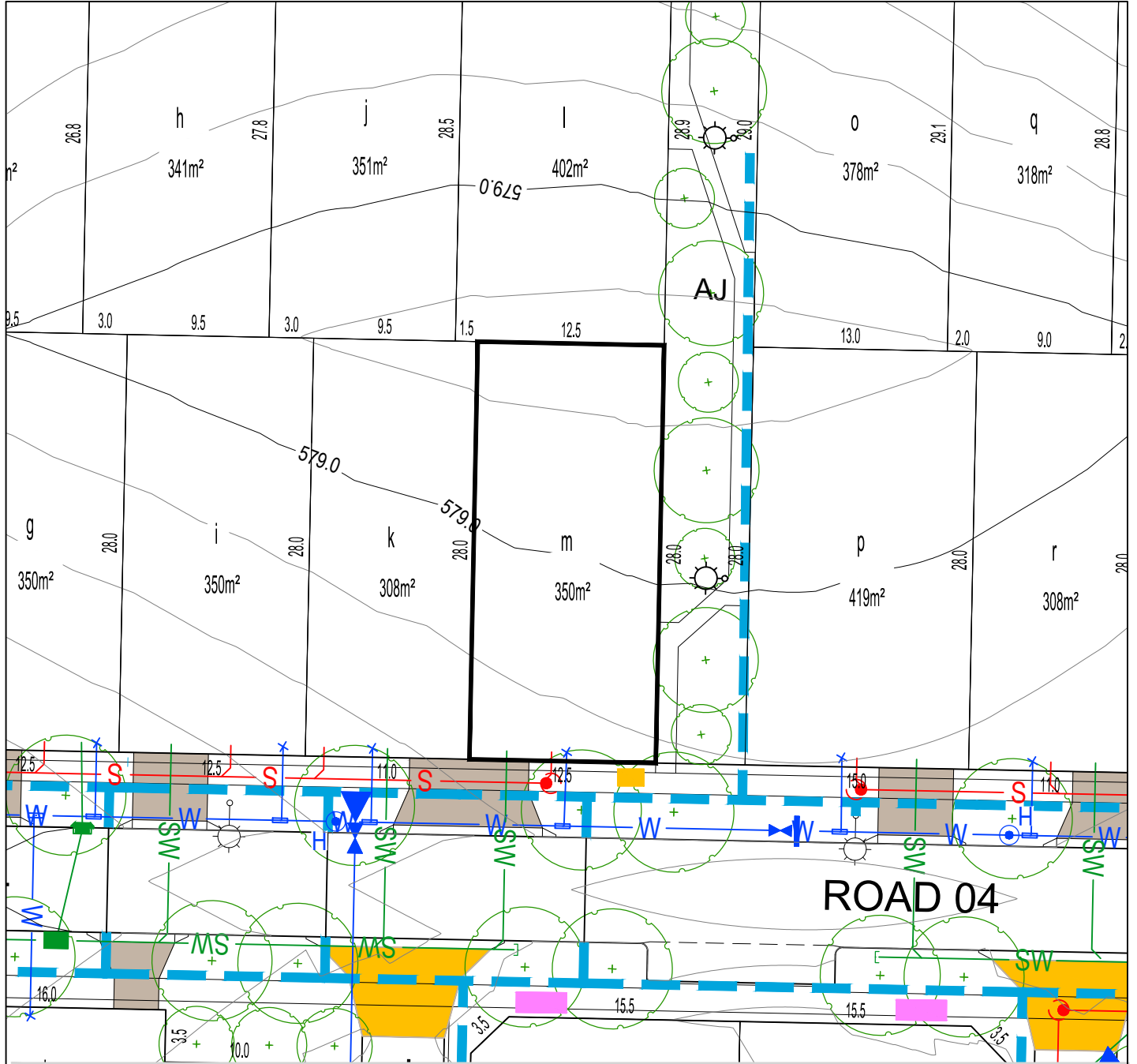
#### LEGEND

	LOT BOUNDARY		SEWER MAIN / MANHOLE / TIE		SERVICES TRENCH		WASTE COLLECTION POINT
	EASEMENT		STORMWATER MAIN / SUMP / MANHOLE / TIE		NBNC PIT		SUBSTATION
	CONTOUR 1.0m INTERVAL		WATER MAIN / STOP VALVE / HYDRANT / TIE		STREETLIGHT		ABOVE GROUND MINIPILLAR
	CONTOUR 0.2m INTERVAL		RETAINING WALL		IN GROUND MINIPILLAR		STREET TREES
	REINFORCED CONCRETE DRIVEWAY BY PURCHASER		SEWER MAINTENANCE ACCESS ROUTE REQUIRED				
	REINFORCED CONCRETE DRIVEWAY BY CIVIL CONTRACTOR						
	STAGE BOUNDARY						

PLEASE NOTE: INFORMATION SHOWN IN THIS DRAWING IS PRELIMINARY ONLY, AND SUBJECT TO CHANGE PRIOR FINAL DESIGN REFER ALSO TO PLANNING CONTROLS PLAN AND FENCING CONTROLS PLAN

Disclaimer: All care has been taken in the preparation of this material. No responsibility is taken by the vendor for any errors or omissions, and details may be subject to change. All road designs, contours, block sizes, block dimensions, easements, services, ties and trees are preliminary only and are subject to change.

### Block Disclosure Plan



BLOCK LAYOUT - SCALE 1:400

ISSUE DATE: MAY 2026

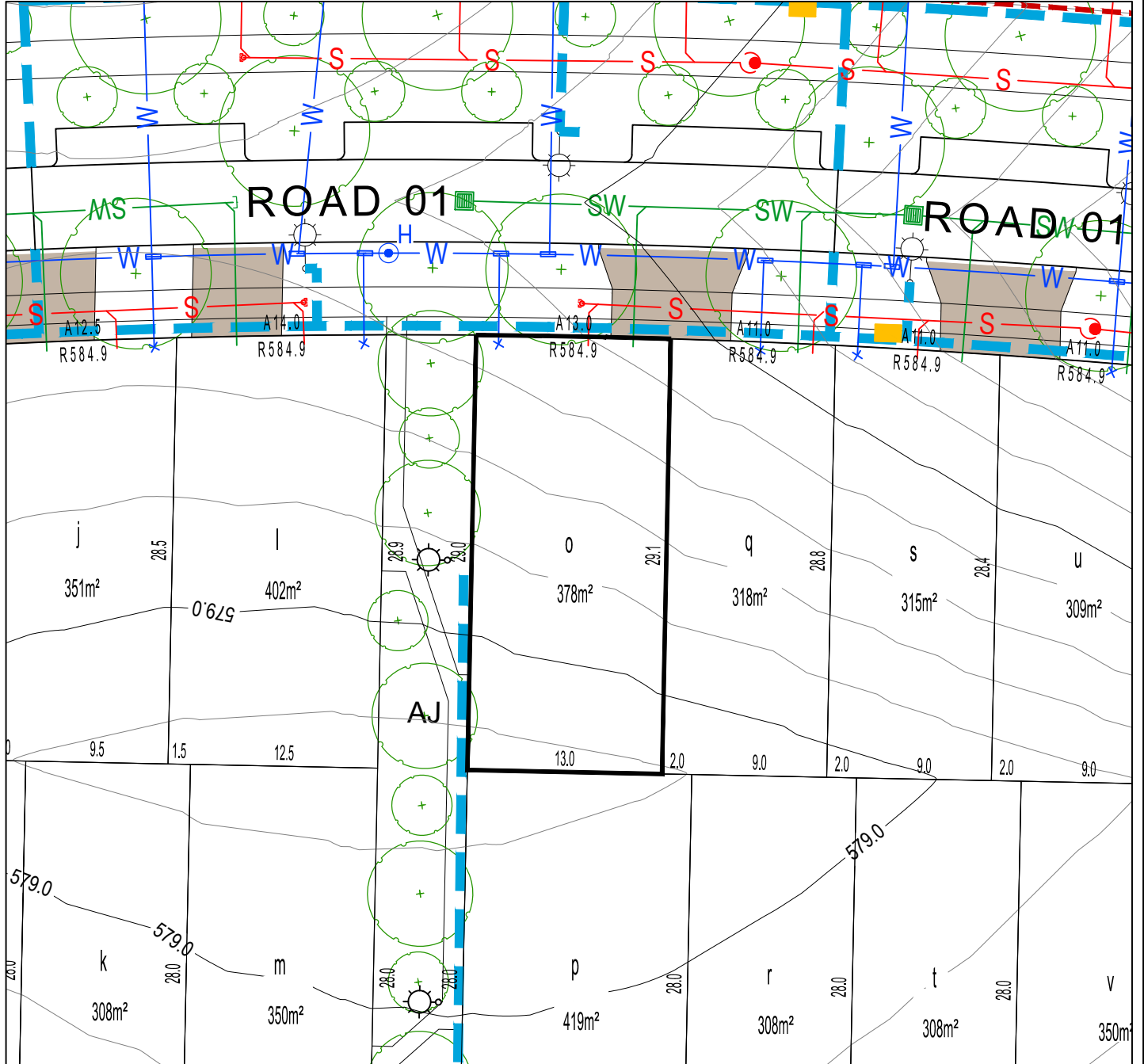
#### LEGEND

	LOT BOUNDARY		SEWER MAIN / MANHOLE / TIE		SERVICES TRENCH		WASTE COLLECTION POINT
	EASEMENT		STORMWATER MAIN / SUMP / MANHOLE / TIE		NBNCo. PIT		SUBSTATION
	CONTOUR 1.0m INTERVAL		WATER MAIN / STOP VALVE / HYDRANT / TIE		STREETLIGHT		ABOVE GROUND MINIPILLAR
	CONTOUR 0.2m INTERVAL		RETAINING WALL		IN GROUND MINIPILLAR		STREET TREES
	REINFORCED CONCRETE DRIVEWAY BY PURCHASER		SEWER MAINTENANCE ACCESS ROUTE REQUIRED				
	REINFORCED CONCRETE DRIVEWAY BY CIVIL CONTRACTOR						
	STAGE BOUNDARY						

PLEASE NOTE: INFORMATION SHOWN IN THIS DRAWING IS PRELIMINARY ONLY, AND SUBJECT TO CHANGE PRIOR FINAL DESIGN REFER ALSO TO PLANNING CONTROLS PLAN AND FENCING CONTROLS PLAN

Disclaimer: All care has been taken in the preparation of this material. No responsibility is taken by the vendor for any errors or omissions, and details may be subject to change. All road designs, contours, block sizes, block dimensions, easements, services, ties and trees are preliminary only and are subject to change.

### Block Disclosure Plan



BLOCK LAYOUT - SCALE 1:400

ISSUE DATE: MAY 2026

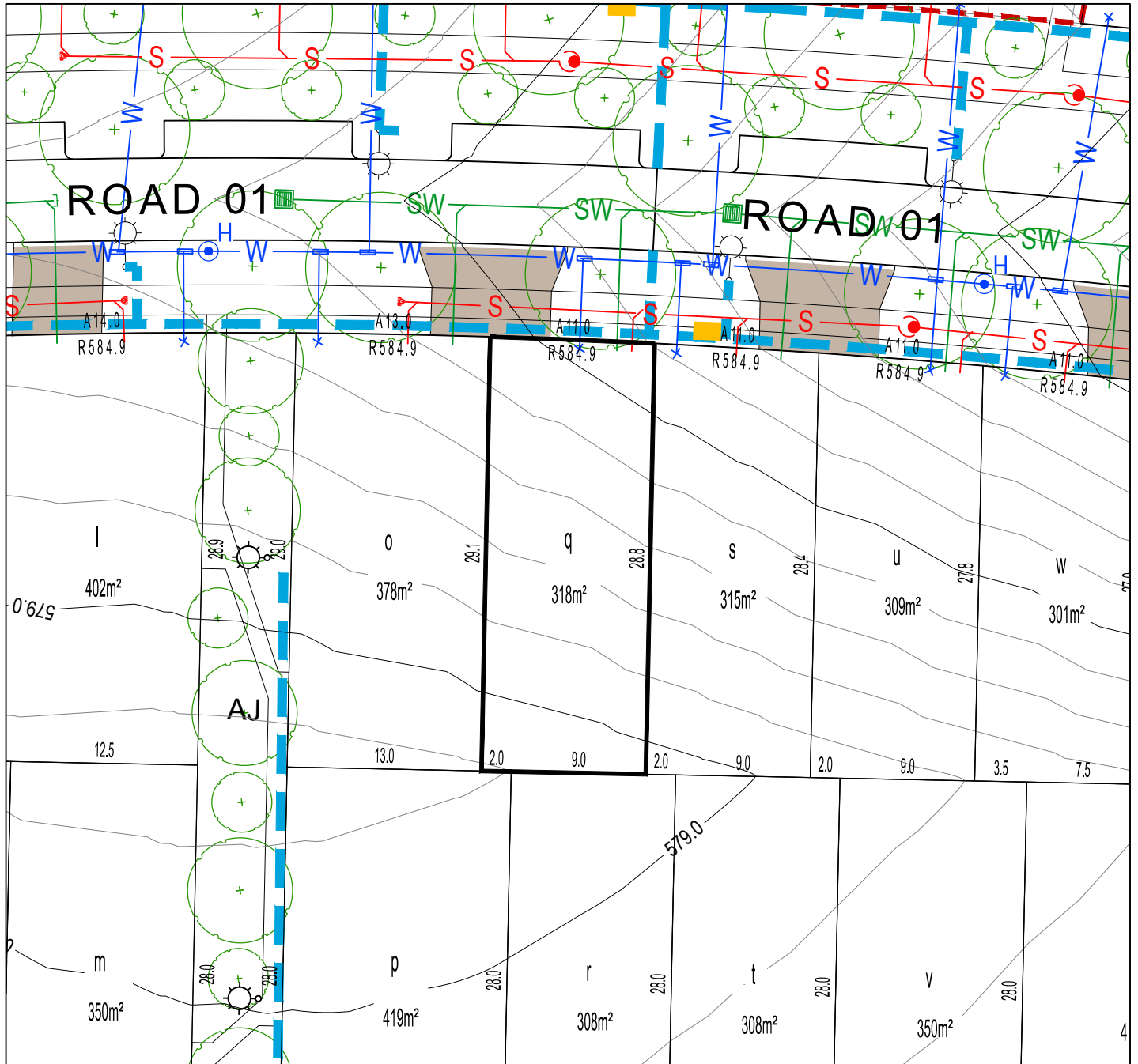
#### LEGEND

	LOT BOUNDARY		SEWER MAIN / MANHOLE / TIE		SERVICES TRENCH		WASTE COLLECTION POINT
	EASEMENT		STORMWATER MAIN / SUMP / MANHOLE / TIE		NBNCo. PIT		SUBSTATION
	CONTOUR 1.0m INTERVAL		WATER MAIN / STOP VALVE / HYDRANT / TIE		STREETLIGHT		ABOVE GROUND MINIPILLAR
	CONTOUR 0.2m INTERVAL		RETAINING WALL		IN GROUND MINIPILLAR		STREET TREES
	REINFORCED CONCRETE DRIVEWAY BY PURCHASER		SEWER MAINTENANCE ACCESS ROUTE REQUIRED				
	REINFORCED CONCRETE DRIVEWAY BY CIVIL CONTRACTOR						
	STAGE BOUNDARY						

PLEASE NOTE: INFORMATION SHOWN IN THIS DRAWING IS PRELIMINARY ONLY, AND SUBJECT TO CHANGE PRIOR FINAL DESIGN REFER ALSO TO PLANNING CONTROLS PLAN AND FENCING CONTROLS PLAN

Disclaimer: All care has been taken in the preparation of this material. No responsibility is taken by the vendor for any errors or omissions, and details may be subject to change. All road designs, contours, block sizes, block dimensions, easements, services, ties and trees are preliminary only and are subject to change.

### Block Disclosure Plan



BLOCK LAYOUT - SCALE 1:400

ISSUE DATE: MAY 2026

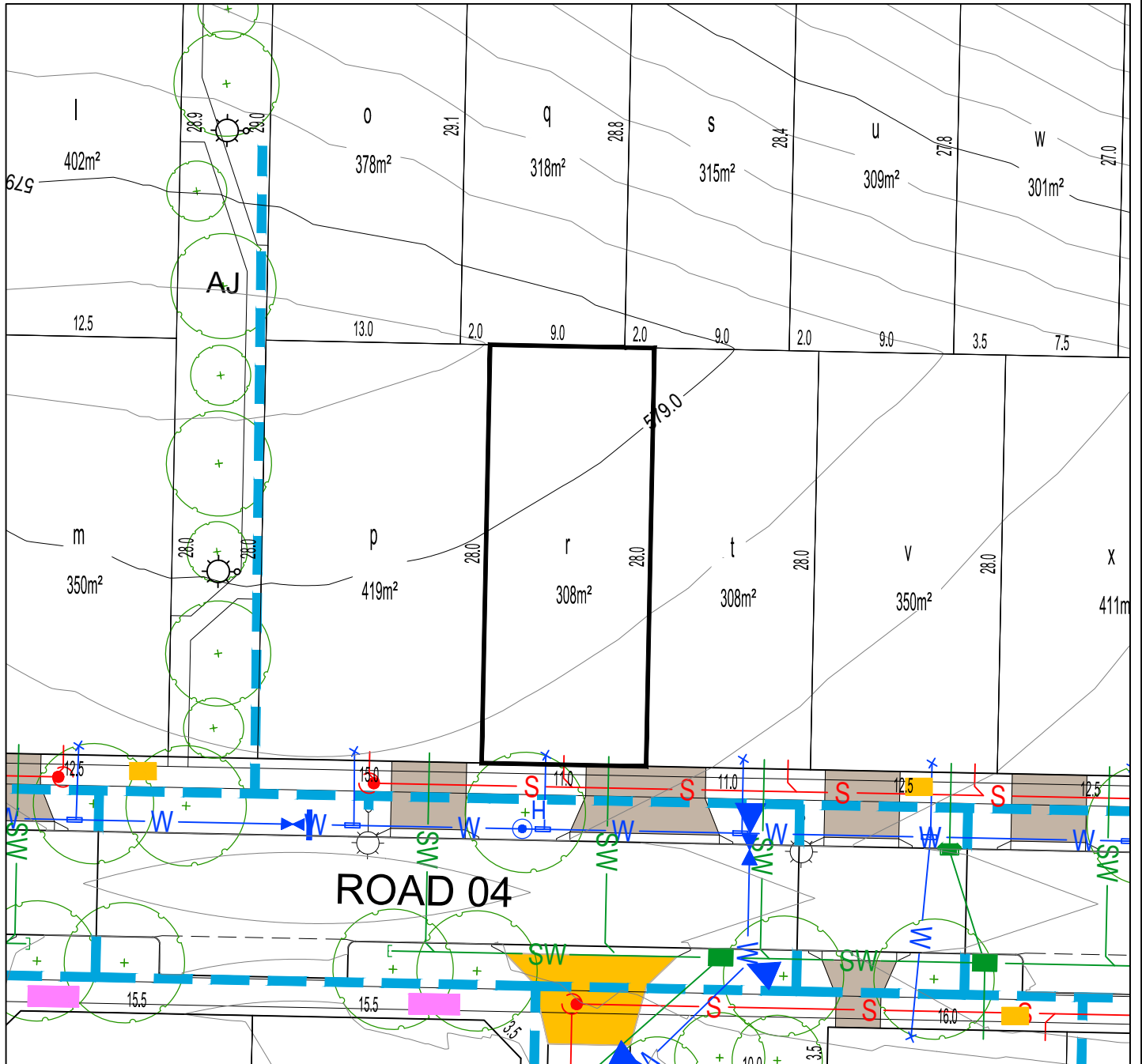
#### LEGEND

- |  |                                                  |  |                                         |  |                                         |  |                        |
|--|--------------------------------------------------|--|-----------------------------------------|--|-----------------------------------------|--|------------------------|
|  | LOT BOUNDARY                                     |  | SEWER MAIN / MANHOLE / TIE              |  | SERVICES TRENCH                         |  | WASTE COLLECTION POINT |
|  | EASEMENT                                         |  | STORMWATER MAIN / SUMP / MANHOLE / TIE  |  | NBNCo. PIT                              |  | SUBSTATION             |
|  | CONTOUR 1.0m INTERVAL                            |  | WATER MAIN / STOP VALVE / HYDRANT / TIE |  | STREETLIGHT                             |  | IN GROUND MINIPILLAR   |
|  | CONTOUR 0.2m INTERVAL                            |  | RETAINING WALL                          |  | SEWER MAINTENANCE ACCESS ROUTE REQUIRED |  | STREET TREES           |
|  | REINFORCED CONCRETE DRIVEWAY BY PURCHASER        |  |                                         |  |                                         |  |                        |
|  | REINFORCED CONCRETE DRIVEWAY BY CIVIL CONTRACTOR |  |                                         |  |                                         |  |                        |
|  | STAGE BOUNDARY                                   |  |                                         |  |                                         |  |                        |

PLEASE NOTE: INFORMATION SHOWN IN THIS DRAWING IS PRELIMINARY ONLY, AND SUBJECT TO CHANGE PRIOR FINAL DESIGN REFER ALSO TO PLANNING CONTROLS PLAN AND FENCING CONTROLS PLAN

Disclaimer: All care has been taken in the preparation of this material. No responsibility is taken by the vendor for any errors or omissions, and details may be subject to change. All road designs, contours, block sizes, block dimensions, easements, services, ties and trees are preliminary only and are subject to change.

### Block Disclosure Plan



BLOCK LAYOUT - SCALE 1:400

ISSUE DATE: MAY 2026

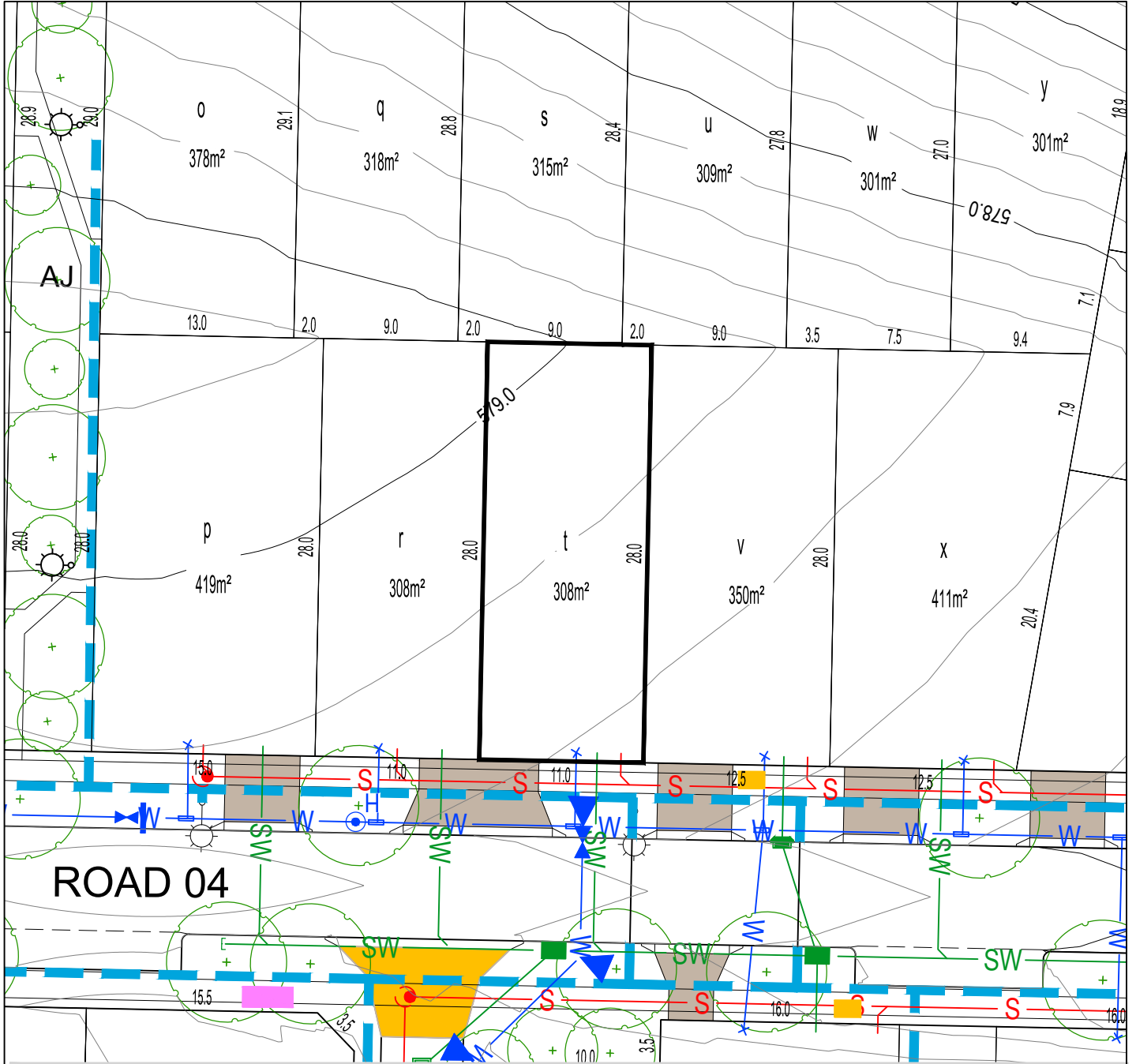
#### LEGEND

	LOT BOUNDARY		SEWER MAIN / MANHOLE / TIE		SERVICES TRENCH		WASTE COLLECTION POINT
	EASEMENT		STORMWATER MAIN / SUMP / MANHOLE / TIE		NBNCo. PIT		SUBSTATION
	CONTOUR 1.0m INTERVAL		WATER MAIN / STOP VALVE / HYDRANT / TIE		STREETLIGHT		ABOVE GROUND MINIPILLAR
	CONTOUR 0.2m INTERVAL		RETAINING WALL		IN GROUND MINIPILLAR		STREET TREES
	REINFORCED CONCRETE DRIVEWAY BY PURCHASER		SEWER MAINTENANCE ACCESS ROUTE REQUIRED				
	REINFORCED CONCRETE DRIVEWAY BY CIVIL CONTRACTOR						
	STAGE BOUNDARY						

PLEASE NOTE: INFORMATION SHOWN IN THIS DRAWING IS PRELIMINARY ONLY, AND SUBJECT TO CHANGE PRIOR FINAL DESIGN REFER ALSO TO PLANNING CONTROLS PLAN AND FENCING CONTROLS PLAN

Disclaimer: All care has been taken in the preparation of this material. No responsibility is taken by the vendor for any errors or omissions, and details may be subject to change. All road designs, contours, block sizes, block dimensions, easements, services, ties and trees are preliminary only and are subject to change.

### Block Disclosure Plan



BLOCK LAYOUT - SCALE 1:400

ISSUE DATE: MAY 2026

#### LEGEND

	LOT BOUNDARY		SEWER MAIN / MANHOLE / TIE		SERVICES TRENCH		WASTE COLLECTION POINT
	EASEMENT		STORMWATER MAIN / SUMP / MANHOLE / TIE		NBNCo. PIT		SUBSTATION
	CONTOUR 1.0m INTERVAL		WATER MAIN / STOP VALVE / HYDRANT / TIE		STREETLIGHT		ABOVE GROUND MINIPILLAR
	CONTOUR 0.2m INTERVAL		RETAINING WALL		IN GROUND MINIPILLAR		STREET TREES
	REINFORCED CONCRETE DRIVEWAY BY PURCHASER		SEWER MAINTENANCE ACCESS ROUTE REQUIRED				
	REINFORCED CONCRETE DRIVEWAY BY CIVIL CONTRACTOR						
	STAGE BOUNDARY						

PLEASE NOTE: INFORMATION SHOWN IN THIS DRAWING IS PRELIMINARY ONLY, AND SUBJECT TO CHANGE PRIOR FINAL DESIGN REFER ALSO TO PLANNING CONTROLS PLAN AND FENCING CONTROLS PLAN

Disclaimer: All care has been taken in the preparation of this material. No responsibility is taken by the vendor for any errors or omissions, and details may be subject to change. All road designs, contours, block sizes, block dimensions, easements, services, ties and trees are preliminary only and are subject to change.

### Block Disclosure Plan



BLOCK LAYOUT - SCALE 1:400

ISSUE DATE: MAY 2026

#### LEGEND

	LOT BOUNDARY		SEWER MAIN / MANHOLE / TIE		SERVICES TRENCH		WASTE COLLECTION POINT
	EASEMENT		STORMWATER MAIN / SUMP / MANHOLE / TIE		NBCo. PIT		SUBSTATION
	CONTOUR 1.0m INTERVAL		WATER MAIN / STOP VALVE / HYDRANT / TIE		STREETLIGHT		ABOVE GROUND MINIPILLAR
	CONTOUR 0.2m INTERVAL		RETAINING WALL		IN GROUND MINIPILLAR		STREET TREES
	REINFORCED CONCRETE DRIVEWAY BY PURCHASER		SEWER MAINTENANCE ACCESS ROUTE REQUIRED				
	REINFORCED CONCRETE DRIVEWAY BY CIVIL CONTRACTOR						
	STAGE BOUNDARY						

PLEASE NOTE: INFORMATION SHOWN IN THIS DRAWING IS PRELIMINARY ONLY, AND SUBJECT TO CHANGE PRIOR FINAL DESIGN REFER ALSO TO PLANNING CONTROLS PLAN AND FENCING CONTROLS PLAN

Disclaimer: All care has been taken in the preparation of this material. No responsibility is taken by the vendor for any errors or omissions, and details may be subject to change. All road designs, contours, block sizes, block dimensions, easements, services, ties and trees are preliminary only and are subject to change.











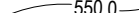











### Block Disclosure Plan



BLOCK LAYOUT - SCALE 1:400

ISSUE DATE: MAY 2026

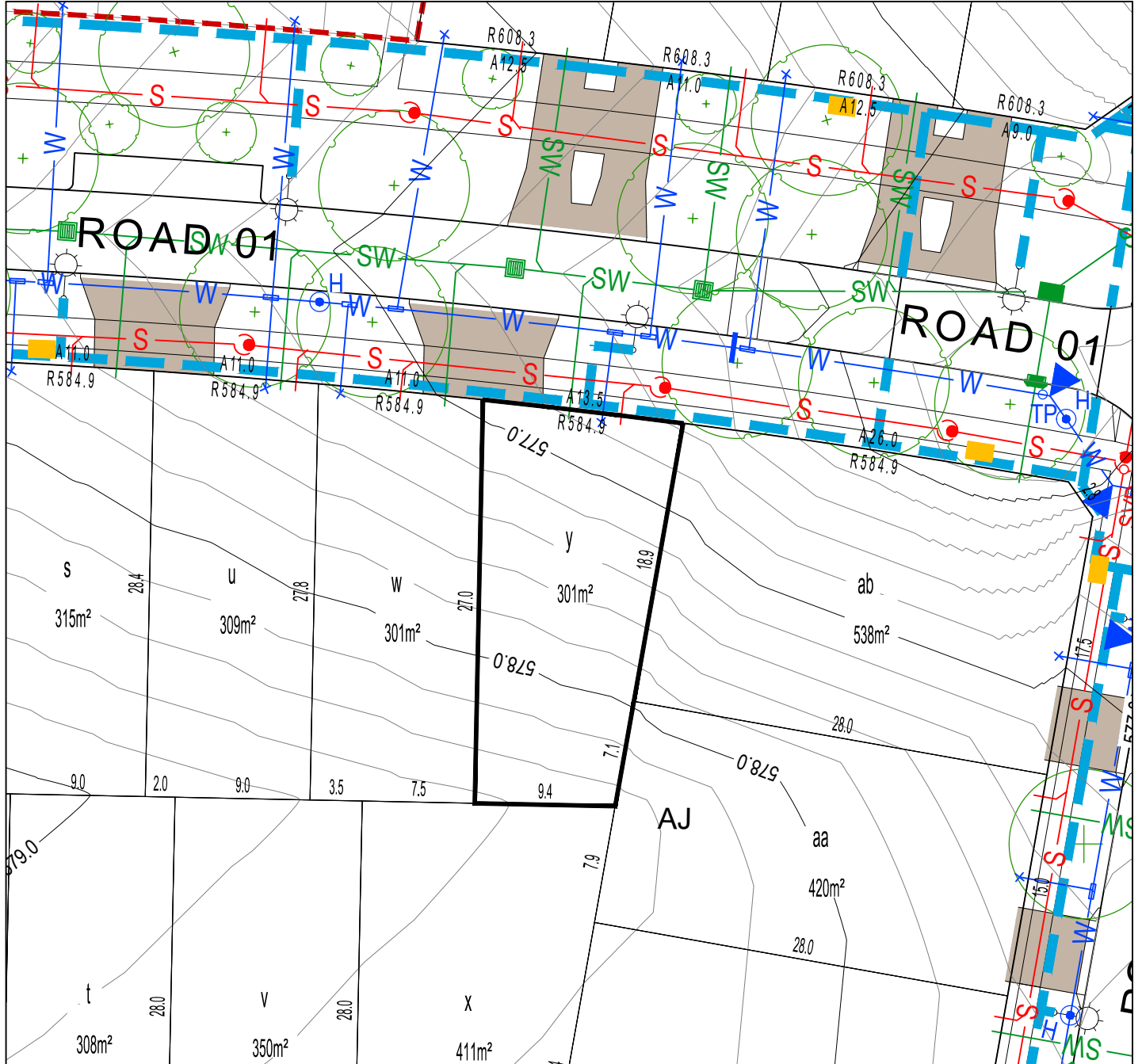
#### LEGEND

	LOT BOUNDARY		SEWER MAIN / MANHOLE / TIE		SERVICES TRENCH		WASTE COLLECTION POINT
	EASEMENT		STORMWATER MAIN / SUMP / MANHOLE / TIE		NBNCo. PIT		SUBSTATION
	550.0 CONTOUR 1.0m INTERVAL		WATER MAIN / STOP VALVE / HYDRANT / TIE		STREETLIGHT		ABOVE GROUND MINIPILLAR
	CONTOUR 0.2m INTERVAL		RETAINING WALL		IN GROUND MINIPILLAR		STREET TREES
	REINFORCED CONCRETE DRIVEWAY BY PURCHASER		SEWER MAINTENANCE ACCESS ROUTE REQUIRED				
	REINFORCED CONCRETE DRIVEWAY BY CIVIL CONTRACTOR						
	STAGE BOUNDARY						

PLEASE NOTE: INFORMATION SHOWN IN THIS DRAWING IS PRELIMINARY ONLY, AND SUBJECT TO CHANGE PRIOR FINAL DESIGN REFER ALSO TO PLANNING CONTROLS PLAN AND FENCING CONTROLS PLAN

Disclaimer: All care has been taken in the preparation of this material. No responsibility is taken by the vendor for any errors or omissions, and details may be subject to change. All road designs, contours, block sizes, block dimensions, easements, services, ties and trees are preliminary only and are subject to change.

### Block Disclosure Plan



BLOCK LAYOUT - SCALE 1:400

ISSUE DATE: MAY 2026

#### LEGEND

	LOT BOUNDARY		SEWER MAIN / MANHOLE / TIE		SERVICES TRENCH		WASTE COLLECTION POINT
	EASEMENT		STORMWATER MAIN / SUMP / MANHOLE / TIE		NBNCo. PIT		SUBSTATION
	CONTOUR 1.0m INTERVAL		WATER MAIN / STOP VALVE / HYDRANT / TIE		STREETLIGHT		ABOVE GROUND MINIPILLAR
	CONTOUR 0.2m INTERVAL		RETAINING WALL		IN GROUND MINIPILLAR		STREET TREES
	REINFORCED CONCRETE DRIVEWAY BY PURCHASER		SEWER MAINTENANCE ACCESS ROUTE REQUIRED				
	REINFORCED CONCRETE DRIVEWAY BY CIVIL CONTRACTOR						
	STAGE BOUNDARY						

PLEASE NOTE: INFORMATION SHOWN IN THIS DRAWING IS PRELIMINARY ONLY, AND SUBJECT TO CHANGE PRIOR FINAL DESIGN REFER ALSO TO PLANNING CONTROLS PLAN AND FENCING CONTROLS PLAN

Disclaimer: All care has been taken in the preparation of this material. No responsibility is taken by the vendor for any errors or omissions, and details may be subject to change. All road designs, contours, block sizes, block dimensions, easements, services, ties and trees are preliminary only and are subject to change.