

Block Disclosure Plans

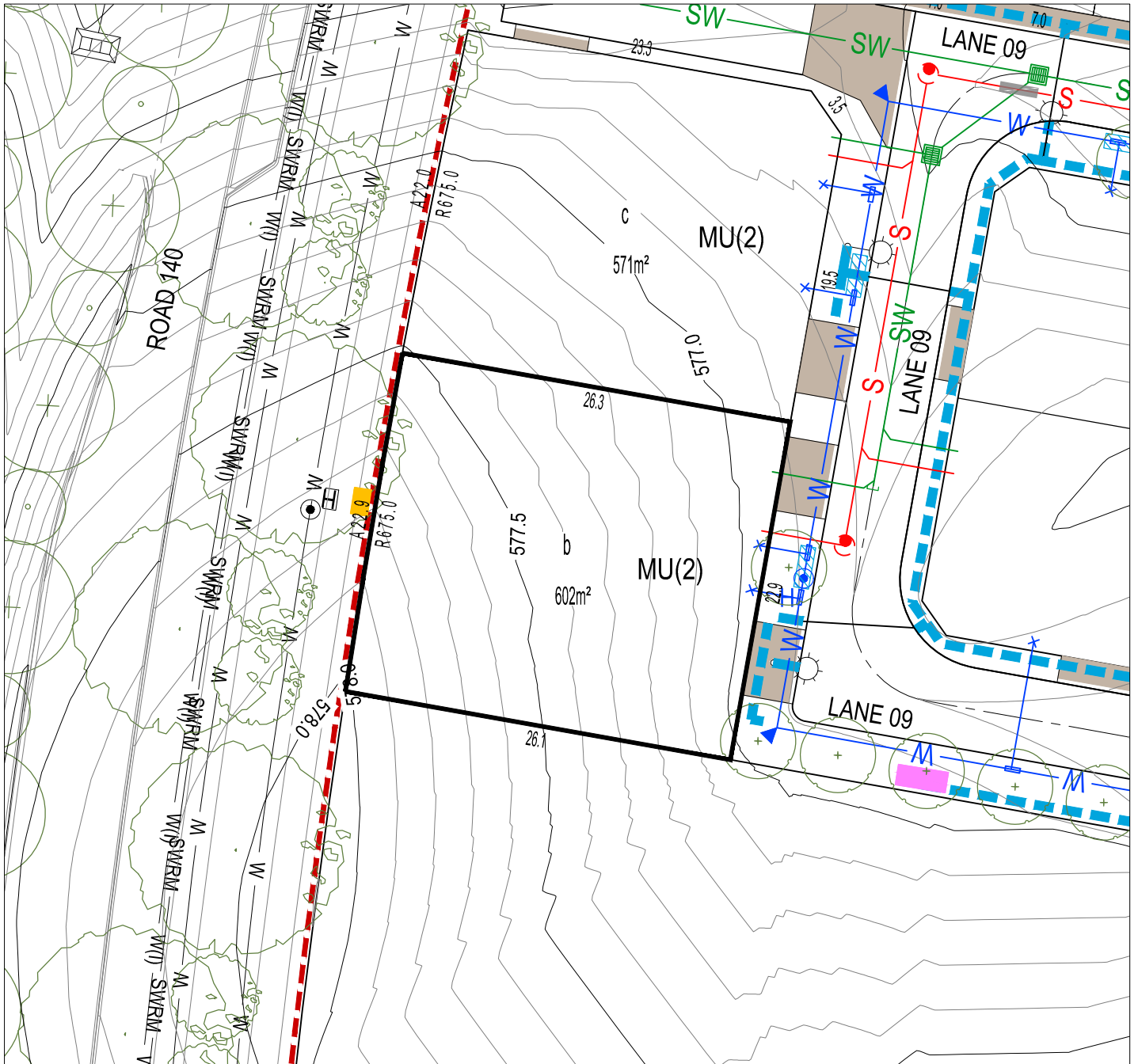
Multi-Unit Sites

Strathnairn

Stage 16



Block Disclosure Plan



BLOCK LAYOUT - SCALE 1:400

ISSUE DATE:

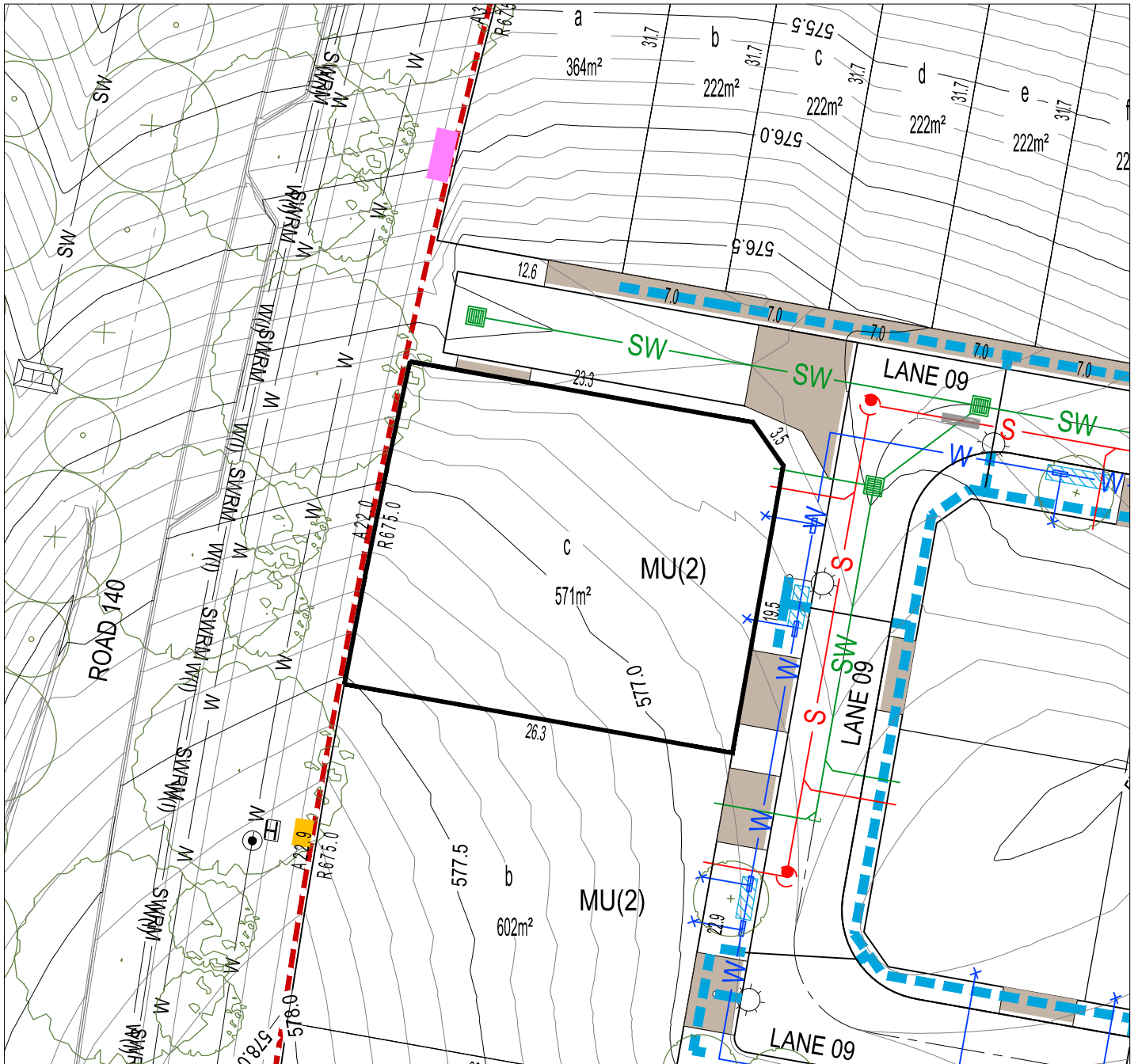
LEGEND

	LOT BOUNDARY		SEWER MAIN / MANHOLE / TIE		SERVICES TRENCH		WASTE COLLECTION POINT
	EASEMENT		STORMWATER MAIN / SUMP / MANHOLE / TIE		NBN Co. PIT		SUBSTATION
	CONTOUR 0.5m INTERVAL		WATER MAIN / STOP VALVE / HYDRANT / TIE		STREETLIGHT		STREET TREES
	CONTOUR 0.1m INTERVAL				ABOVE GROUND MINIPILLAR		
	RETAINING WALL				IN GROUND MINIPILLAR		
	REINFORCED CONCRETE DRIVEWAY BY PURCHASER						
	REINFORCED CONCRETE DRIVEWAY BY CIVIL CONTRACTOR						
	STAGE BOUNDARY						

PLEASE NOTE: INFORMATION SHOWN IN THIS DRAWING IS PRELIMINARY ONLY, AND SUBJECT TO CHANGE PRIOR FINAL DESIGN
REFER ALSO TO PLANNING CONTROLS PLAN AND FENCING CONTROLS PLAN

Disclaimer: All care has been taken in the preparation of this material. No responsibility is taken by the vendor for any errors or omissions, and details may be subject to change. All road designs, contours, block sizes, block dimensions, easements, services, ties and trees are preliminary only and are subject to change.

Block Disclosure Plan



BLOCK LAYOUT - SCALE 1:400

ISSUE DATE:

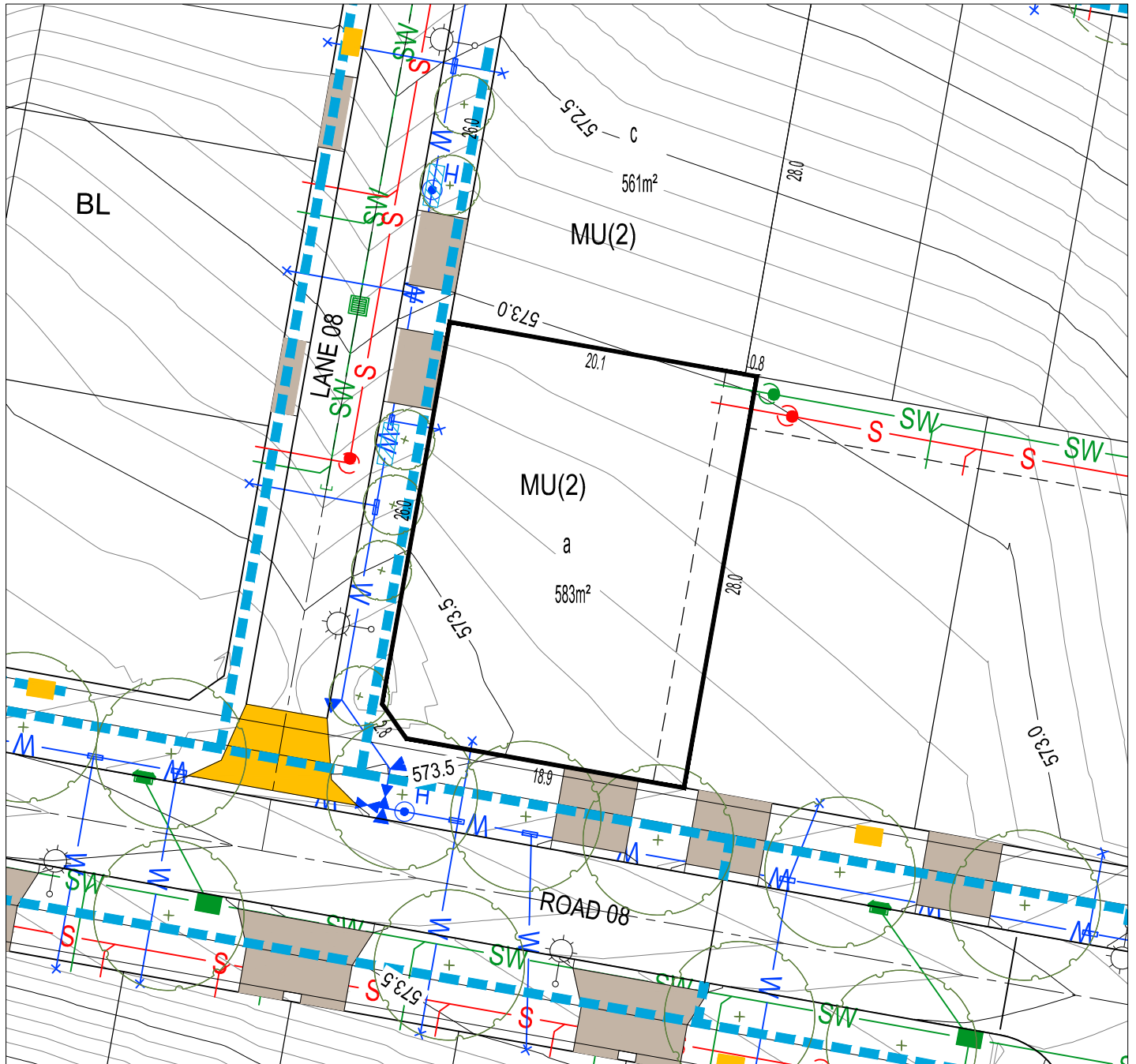
LEGEND

	LOT BOUNDARY		SEWER MAIN / MANHOLE / TIE		SERVICES TRENCH		WASTE COLLECTION POINT
	EASEMENT		STORMWATER MAIN / SUMP / MANHOLE / TIE		NBNC PIT		SUBSTATION
	CONTOUR 0.5m INTERVAL		WATER MAIN / STOP VALVE / HYDRANT / TIE		STREETLIGHT		ABOVE GROUND MINIPILLAR
	CONTOUR 0.1m INTERVAL				IN GROUND MINIPILLAR		
	RETAINING WALL						STREET TREES
	REINFORCED CONCRETE DRIVEWAY BY PURCHASER						
	REINFORCED CONCRETE DRIVEWAY BY CIVIL CONTRACTOR						
	STAGE BOUNDARY						

PLEASE NOTE: INFORMATION SHOWN IN THIS DRAWING IS PRELIMINARY ONLY, AND SUBJECT TO CHANGE PRIOR FINAL DESIGN
REFER ALSO TO PLANNING CONTROLS PLAN AND FENCING CONTROLS PLAN

Disclaimer: All care has been taken in the preparation of this material. No responsibility is taken by the vendor for any errors or omissions, and details may be subject to change. All road designs, contours, block sizes, block dimensions, easements, services, ties and trees are preliminary only and are subject to change.

Block Disclosure Plan



BLOCK LAYOUT - SCALE 1:400

ISSUE DATE: October 2025

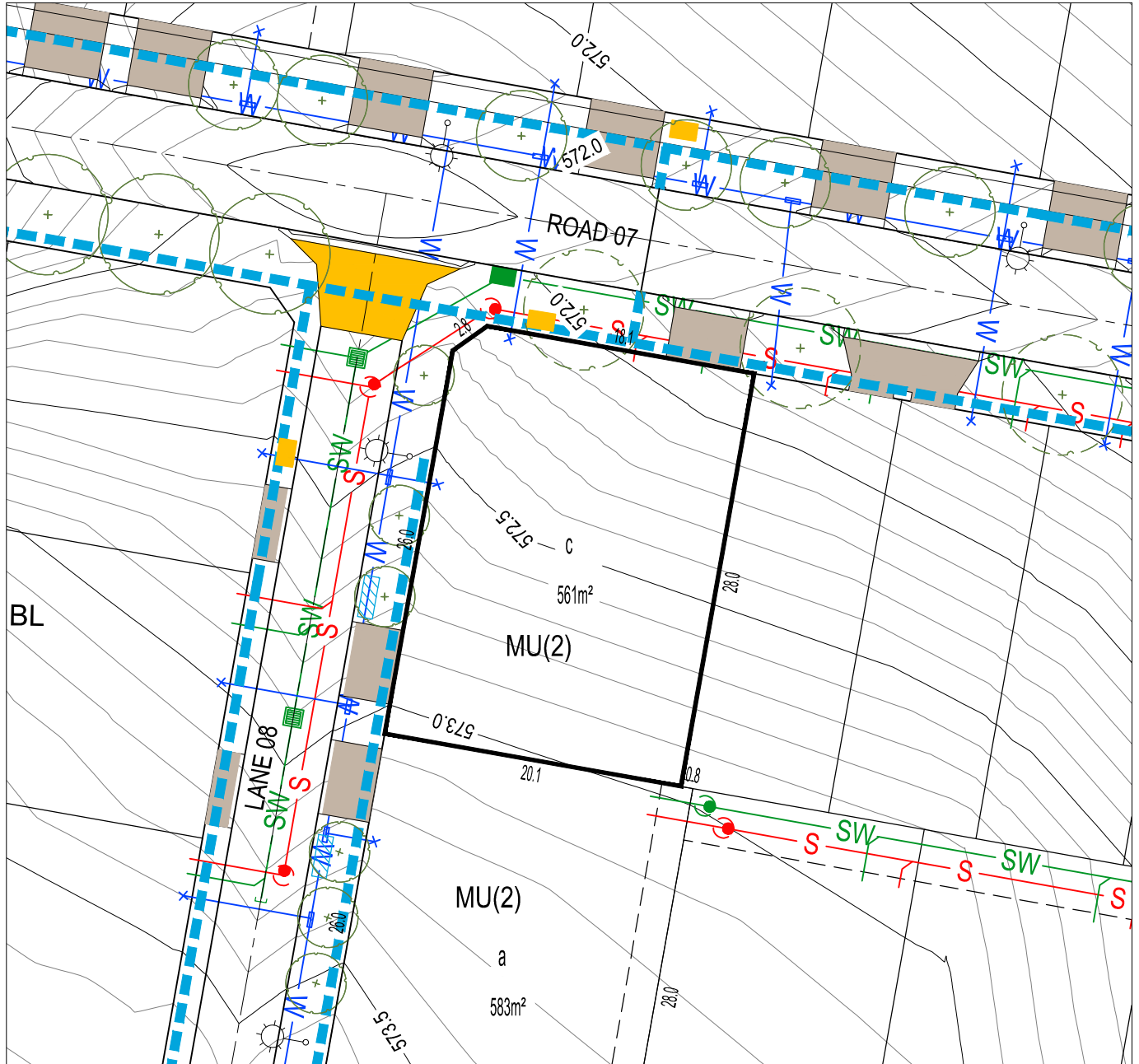
LEGEND

	LOT BOUNDARY		SEWER MAIN / MANHOLE / TIE		SERVICES TRENCH		WASTE COLLECTION POINT
	EASEMENT		STORMWATER MAIN / SUMP / MANHOLE / TIE		NBNCo. PIT		SUBSTATION
	CONTOUR 0.5m INTERVAL		WATER MAIN / STOP VALVE / HYDRANT / TIE		STREETLIGHT		STREET TREES
	CONTOUR 0.1m INTERVAL				ABOVE GROUND MINIPILLAR		
	RETAINING WALL				IN GROUND MINIPILLAR		
	REINFORCED CONCRETE DRIVEWAY BY PURCHASER						
	REINFORCED CONCRETE DRIVEWAY BY CIVIL CONTRACTOR						
	STAGE BOUNDARY						

PLEASE NOTE: INFORMATION SHOWN IN THIS DRAWING IS PRELIMINARY ONLY, AND SUBJECT TO CHANGE PRIOR FINAL DESIGN
REFER ALSO TO PLANNING CONTROLS PLAN AND FENCING CONTROLS PLAN

Disclaimer: All care has been taken in the preparation of this material. No responsibility is taken by the vendor for any errors or omissions, and details may be subject to change. All road designs, contours, block sizes, block dimensions, easements, services, ties and trees are preliminary only and are subject to change.

Block Disclosure Plan



BLOCK LAYOUT - SCALE 1:400

ISSUE DATE: October 2025

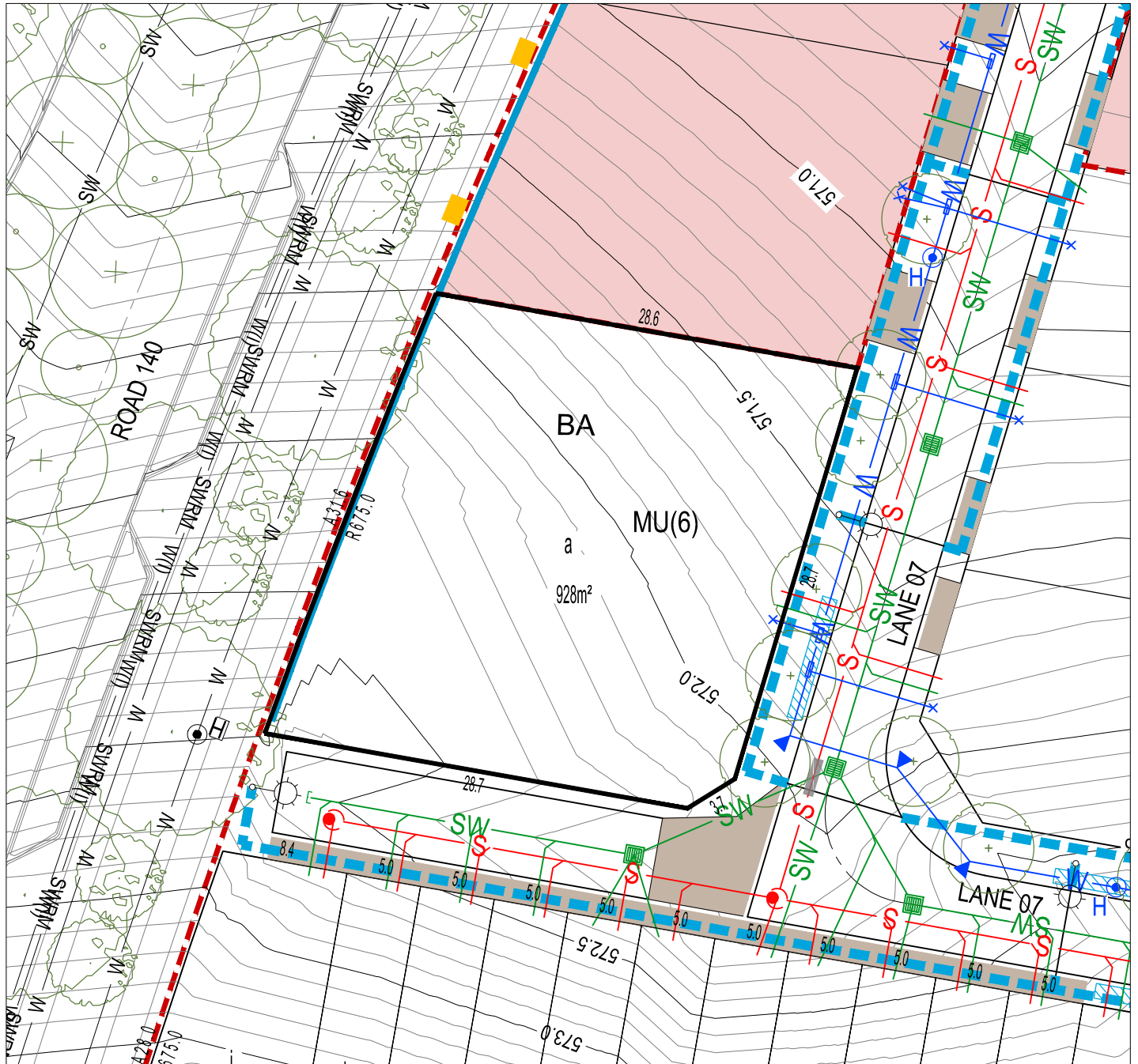
LEGEND

	LOT BOUNDARY		SEWER MAIN / MANHOLE / TIE		SERVICES TRENCH		WASTE COLLECTION POINT
	EASEMENT		STORMWATER MAIN / SUMP / MANHOLE / TIE		NBN Co. PIT		SUBSTATION
	CONTOUR 0.5m INTERVAL		WATER MAIN / STOP VALVE / HYDRANT / TIE		STREETLIGHT		STREET TREES
	CONTOUR 0.1m INTERVAL				ABOVE GROUND MINIPILLAR		
	RETAINING WALL				IN GROUND MINIPILLAR		
	REINFORCED CONCRETE DRIVEWAY BY PURCHASER						
	REINFORCED CONCRETE DRIVEWAY BY CIVIL CONTRACTOR						
	STAGE BOUNDARY						

PLEASE NOTE: INFORMATION SHOWN IN THIS DRAWING IS PRELIMINARY ONLY, AND SUBJECT TO CHANGE PRIOR FINAL DESIGN
REFER ALSO TO PLANNING CONTROLS PLAN AND FENCING CONTROLS PLAN

Disclaimer: All care has been taken in the preparation of this material. No responsibility is taken by the vendor for any errors or omissions, and details may be subject to change. All road designs, contours, block sizes, block dimensions, easements, services, ties and trees are preliminary only and are subject to change.

Block Disclosure Plan



BLOCK LAYOUT - SCALE 1:400

ISSUE DATE: October 2025

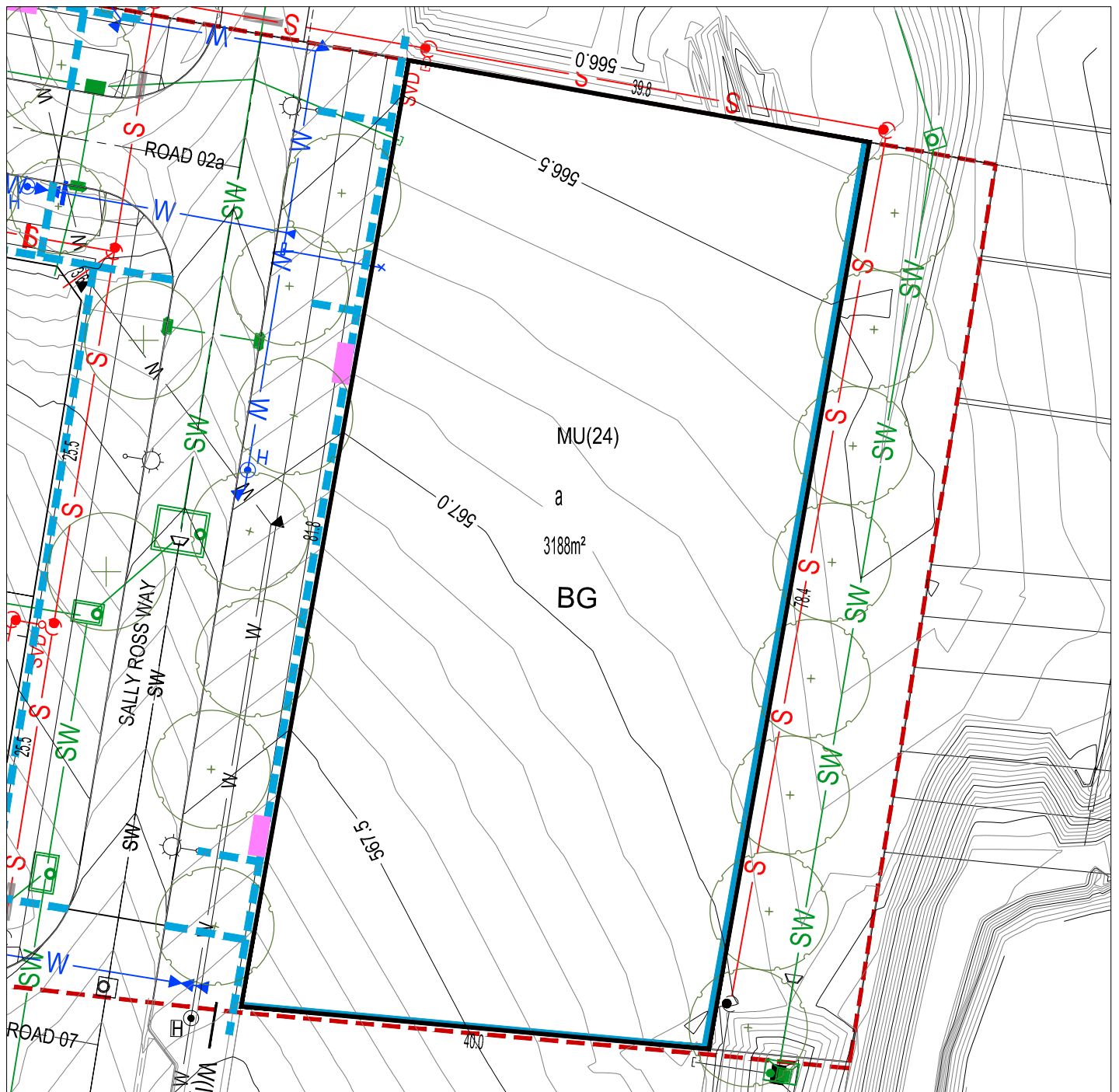
LEGEND

	LOT BOUNDARY		SEWER MAIN / MANHOLE / TIE		SERVICES TRENCH		WASTE COLLECTION POINT
	EASEMENT		STORMWATER MAIN / SUMP / MANHOLE / TIE		NBNC PIT		SUBSTATION
	CONTOUR 0.5m INTERVAL		WATER MAIN / STOP VALVE / HYDRANT / TIE		STREETLIGHT		STREET TREES
	CONTOUR 0.1m INTERVAL				ABOVE GROUND MINIPILLAR		
	RETAINING WALL				IN GROUND MINIPILLAR		
	REINFORCED CONCRETE DRIVEWAY BY PURCHASER						
	REINFORCED CONCRETE DRIVEWAY BY CIVIL CONTRACTOR						
	STAGE BOUNDARY						

PLEASE NOTE: INFORMATION SHOWN IN THIS DRAWING IS PRELIMINARY ONLY, AND SUBJECT TO CHANGE PRIOR FINAL DESIGN
REFER ALSO TO PLANNING CONTROLS PLAN AND FENCING CONTROLS PLAN

Disclaimer: All care has been taken in the preparation of this material. No responsibility is taken by the vendor for any errors or omissions, and details may be subject to change. All road designs, contours, block sizes, block dimensions, easements, services, ties and trees are preliminary only and are subject to change.

Block Disclosure Plan



BLOCK LAYOUT - SCALE 1:500

ISSUE DATE: October 2025

LEGEND

	LOT BOUNDARY		SEWER MAIN / MANHOLE / TIE		SERVICES TRENCH		WASTE COLLECTION POINT
	EASEMENT		STORMWATER MAIN / SUMP / MANHOLE / TIE		NBNCa.PIT		SUBSTATION
	CONTOUR 0.5m INTERVAL		WATER MAIN / STOP VALVE / HYDRANT / TIE		STREETLIGHT		IN GROUND MINIPILLAR
	CONTOUR 0.1m INTERVAL				ABOVE GROUND MINIPILLAR		STREET TREES
	RETAINING WALL						
	REINFORCED CONCRETE DRIVEWAY BY PURCHASER						
	REINFORCED CONCRETE DRIVEWAY BY CIVIL CONTRACTOR						
	STAGE BOUNDARY						

PLEASE NOTE: INFORMATION SHOWN IN THIS DRAWING IS PRELIMINARY ONLY, AND SUBJECT TO CHANGE PRIOR FINAL DESIGN
REFER ALSO TO PLANNING CONTROLS PLAN AND FENCING CONTROLS PLAN

Disclaimer: All care has been taken in the preparation of this material. No responsibility is taken by the vendor for any errors or omissions, and details may be subject to change. All road designs, contours, block sizes, block dimensions, easements, services, ties and trees are preliminary only and are subject to change.

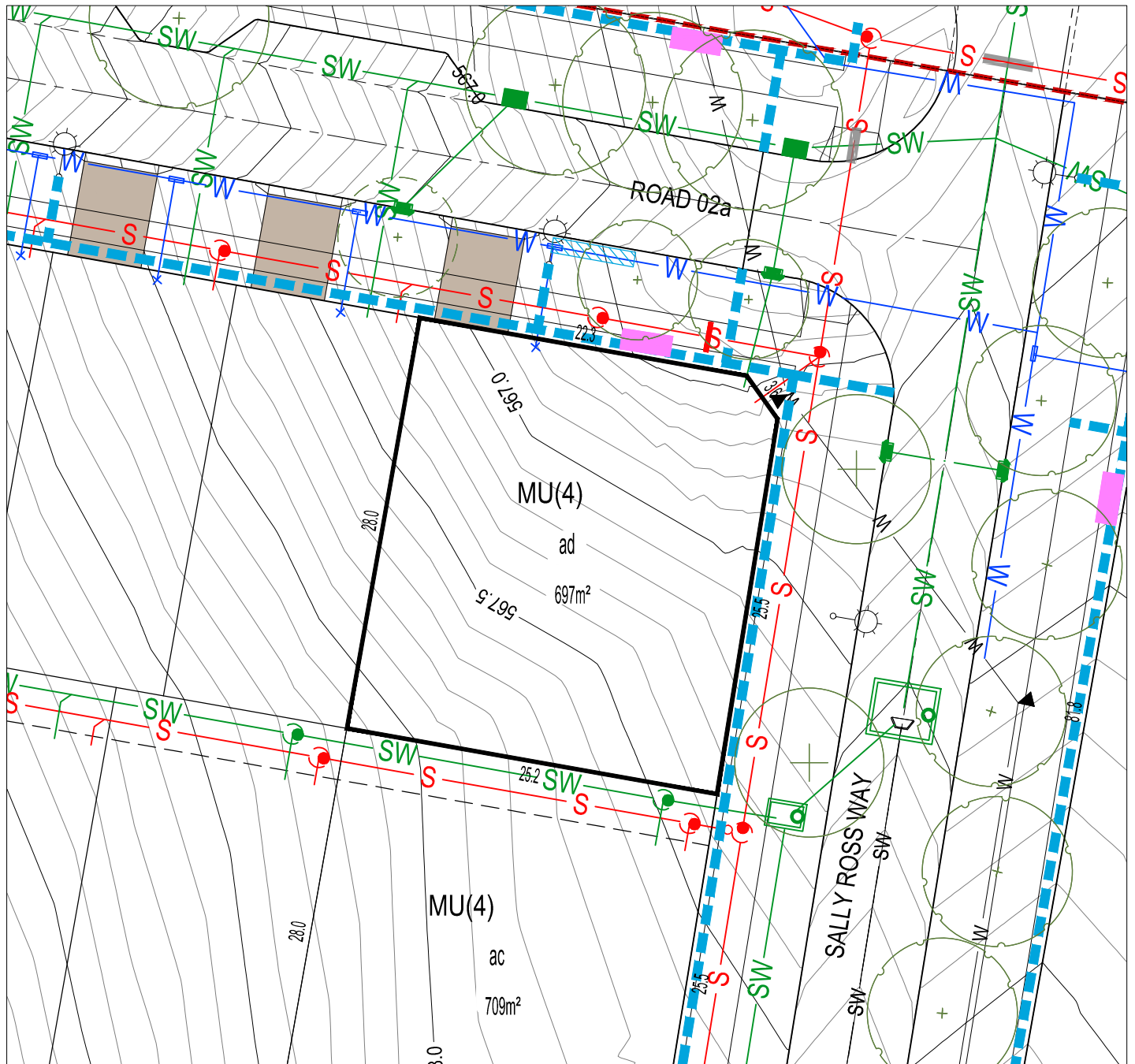
Block Disclosure Plan



 WASTE COLLECTION POINT
 SUBSTATION
 STREET TREES

DISCLAIMER: All care has been taken in the preparation of this material. No responsibility is taken by the vendor for any errors or omissions, and details may be subject to change. All road designs, contours, block sizes, block dimensions, easements, services, ties and trees are preliminary only and are subject to change.

Block Disclosure Plan



BLOCK LAYOUT - SCALE 1:400

ISSUE DATE: October 2025

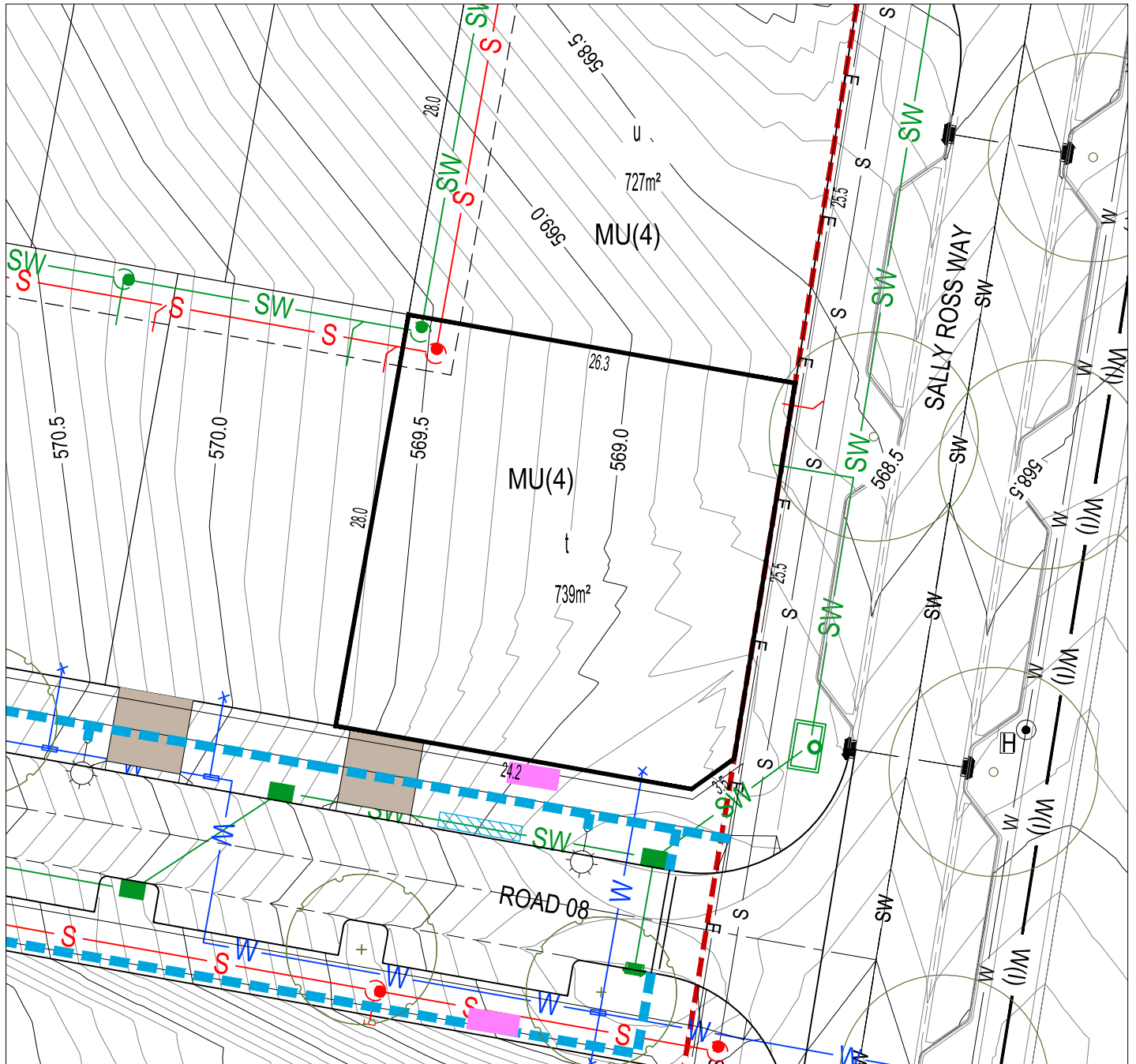
LEGEND

	LOT BOUNDARY		SEWER MAIN / MANHOLE / TIE		SERVICES TRENCH		WASTE COLLECTION POINT
	EASEMENT		STORMWATER MAIN / SUMP / MANHOLE / TIE		NBN Co. PIT		SUBSTATION
	CONTOUR 0.5m INTERVAL		WATER MAIN / STOP VALVE / HYDRANT / TIE		STREETLIGHT		STREET TREES
	CONTOUR 0.1m INTERVAL				ABOVE GROUND MINIPILLAR		
	RETAINING WALL				IN GROUND MINIPILLAR		
	REINFORCED CONCRETE DRIVEWAY BY PURCHASER						
	REINFORCED CONCRETE DRIVEWAY BY CIVIL CONTRACTOR						
	STAGE BOUNDARY						

PLEASE NOTE: INFORMATION SHOWN IN THIS DRAWING IS PRELIMINARY ONLY, AND SUBJECT TO CHANGE PRIOR FINAL DESIGN
REFER ALSO TO PLANNING CONTROLS PLAN AND FENCING CONTROLS PLAN

Disclaimer: All care has been taken in the preparation of this material. No responsibility is taken by the vendor for any errors or omissions, and details may be subject to change. All road designs, contours, block sizes, block dimensions, easements, services, ties and trees are preliminary only and are subject to change.

Block Disclosure Plan



BLOCK LAYOUT - SCALE 1:400

ISSUE DATE: October 2025

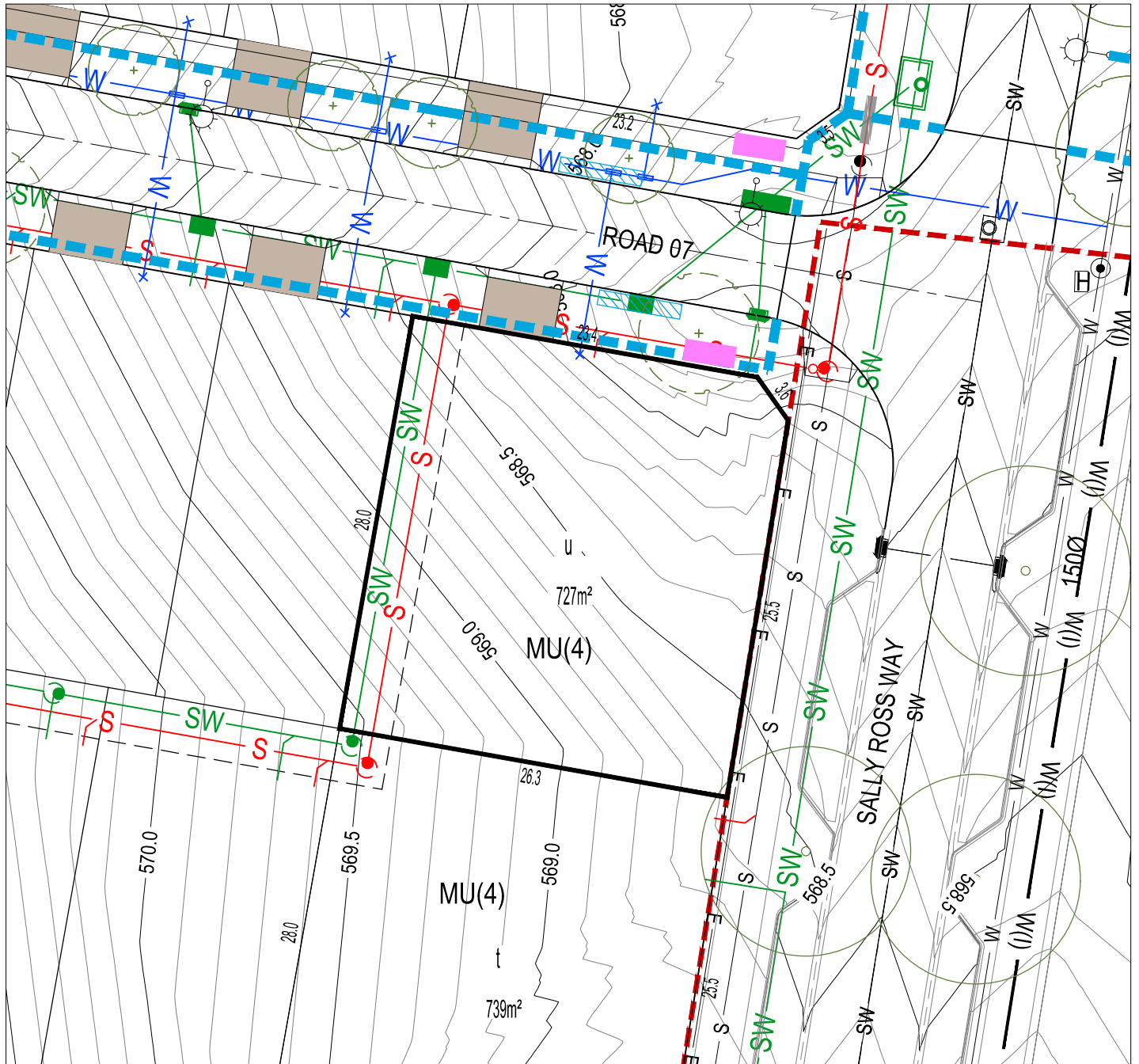
LEGEND

	LOT BOUNDARY		SEWER MAIN / MANHOLE / TIE		SERVICES TRENCH		WASTE COLLECTION POINT
	EASEMENT		STORMWATER MAIN / SUMP / MANHOLE / TIE		NBN Co. PIT		SUBSTATION
	CONTOUR 0.5m INTERVAL		WATER MAIN / STOP VALVE / HYDRANT / TIE		STREETLIGHT		STREET TREES
	CONTOUR 0.1m INTERVAL				ABOVE GROUND MINIPILLAR		
	RETAINING WALL				IN GROUND MINIPILLAR		
	REINFORCED CONCRETE DRIVEWAY BY PURCHASER						
	REINFORCED CONCRETE DRIVEWAY BY CIVIL CONTRACTOR						
	STAGE BOUNDARY						

PLEASE NOTE: INFORMATION SHOWN IN THIS DRAWING IS PRELIMINARY ONLY, AND SUBJECT TO CHANGE PRIOR FINAL DESIGN
REFER ALSO TO PLANNING CONTROLS PLAN AND FENCING CONTROLS PLAN

Disclaimer: All care has been taken in the preparation of this material. No responsibility is taken by the vendor for any errors or omissions, and details may be subject to change. All road designs, contours, block sizes, block dimensions, easements, services, ties and trees are preliminary only and are subject to change.

Block Disclosure Plan



BLOCK LAYOUT - SCALE 1:400

ISSUE DATE: October 2025

LEGEND

	LOT BOUNDARY		SEWER MAIN / MANHOLE / TIE		SERVICES TRENCH		WASTE COLLECTION POINT
	EASEMENT		STORMWATER MAIN / SUMP / MANHOLE / TIE		NBN Co. PIT		SUBSTATION
	CONTOUR 0.5m INTERVAL		WATER MAIN / STOP VALVE / HYDRANT / TIE		STREETLIGHT		STREET TREES
	CONTOUR 0.1m INTERVAL				ABOVE GROUND MINIPILLAR		
	RETAINING WALL				IN GROUND MINIPILLAR		
	REINFORCED CONCRETE DRIVEWAY BY PURCHASER						
	REINFORCED CONCRETE DRIVEWAY BY CIVIL CONTRACTOR						
	STAGE BOUNDARY						

PLEASE NOTE: INFORMATION SHOWN IN THIS DRAWING IS PRELIMINARY ONLY, AND SUBJECT TO CHANGE PRIOR FINAL DESIGN
REFER ALSO TO PLANNING CONTROLS PLAN AND FENCING CONTROLS PLAN

Disclaimer: All care has been taken in the preparation of this material. No responsibility is taken by the vendor for any errors or omissions, and details may be subject to change. All road designs, contours, block sizes, block dimensions, easements, services, ties and trees are preliminary only and are subject to change.