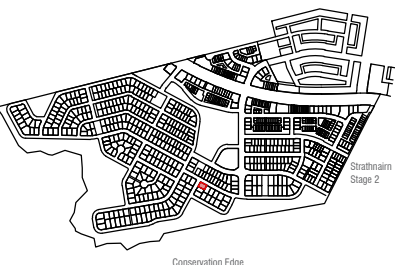


KEY MAP

 SITE LOCATION



LEGEND



Block Boundary



Garage Location



Boundary Defined by SDHDC



Water tank requirements	
BLOCK SIZE (M²)	MANDATORY MINIMUM TANK SIZE (L)
251 ≤ 350	2,000
351 ≤ 599	4,000
600 ≤ 800	8,000
> 801	10,000



BAL 12.5 Building Standard
refer to Belconnen District Declaration



MINIMUM BOUNDARY SETBACKS

----- Front, Side and Rear Setbacks:
Refer to Planning (Exempt Development) - SDHDCD

 Garage / External Wall Setback
Refer to Planning (Exempt Development) - SDHDCD

INDICATIVE BUILDING FOOTPRINTS

(based on min. building setbacks. This does not take into account site coverage or building envelopes)

 Lower Floor Level  Upper Floor Level

||||| Upper Floor Level - Side and Rear Boundary - Screened

~~~~~ Upper Floor Level - Side and Rear Boundary - Unscreened

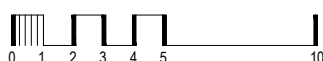
## BLOCK INFORMATION

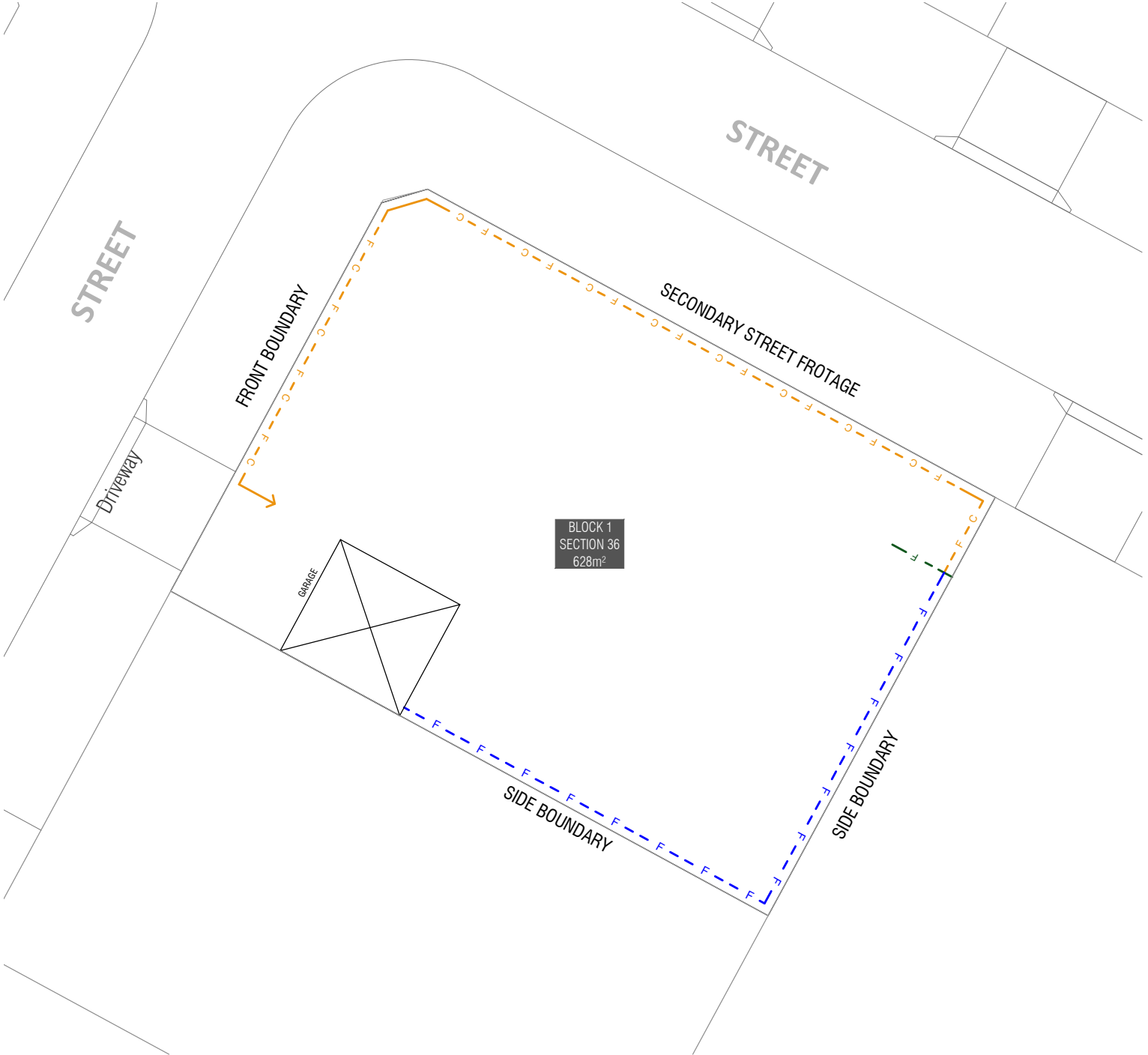
|                |                 |
|----------------|-----------------|
| STAGE          | 1C              |
| ZONE           | RZ1             |
| SECTION        | 36              |
| BLOCK          | 1               |
| CLASSIFICATION | LARGE BLOCK     |
| HOUSING TYPE   | SINGLE DWELLING |

| REV | DRAWN | CHECKED | APPROVED | DATE     |
|-----|-------|---------|----------|----------|
| D   | EC    | JM      | JM       | 08/05/25 |

DO NOT SCALE OFF DRAWINGS. DIMENSIONS ARE IN METRES.  
INFORMATION ON THIS PLAN IS TO BE USED AS A GUIDE ONLY FOR THE DESIGN PROCESS. APPROVED EDP PLANNING CONTROLS NEED TO BE CHECKED AGAINST DISTRICT DECLARATION/SPECIFICATION. PLANS TO BE READ IN CONJUNCTION WITH BLOCK DISCLOSURE PLANS AND THE GINNINDERRY DESIGN REQUIREMENTS TO CONFIRM ALL CURRENT CONTROLS PERTAINING TO YOUR BLOCK.

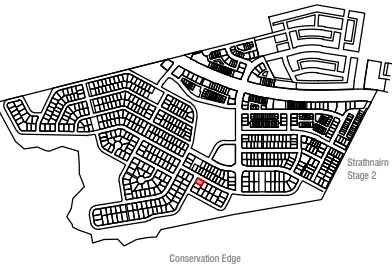
SCALE  
1:250 @A4








## KEY MAP




 SITE LOCATION



## LEGEND

-  Block Boundary
-  Garage Location
-  Boundary Defined by SDHDC

## BOUNDARY FENCING

-  **Side, Rear Fencing**  
Maximum height 1.8m from NGL | Minimum setback 0m (100%) | **Min 1m behind the front building line**  
**Construction and Finish**  
Inter-allotment fencing to be max 1.8m high timber paling fencing or lapped and capped timber paling fencing. If Colorbond is used, the profile must be Neetascreen or Miniscreen and colour "Jasper". Refer to Ginninderry Housing Design Requirements (Macnamara)
-  **Street facing side gate/fence**  
Maximum height 1.8m | **Min 1m behind the front building line**  
**Construction and Finish**  
To be open form (min 10mm gaps) either treated hardwood, powder coated aluminum. Refer to Ginninderry Housing Design Requirements (Macnamara)
-  **Courtyard Wall** Refer to Planning (Exempt Development) - SDHDCD - Belconnen District Declaration  
Mandatory height: 1.5m  
Minimum Boundary Length: 50%  
Minimum setback from boundary: Nil  
*No fences are permitted forward of the building line. Courtyard walls are permitted in instances where specified in the Belconnen District Declaration & SDHDCs*



Return Boundary Fencing to Building Line or Side Fence


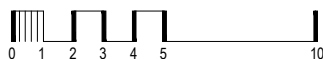
## BLOCK INFORMATION

|                |                 |
|----------------|-----------------|
| STAGE          | 1C              |
| ZONE           | RZ1             |
| SECTION        | 36              |
| BLOCK          | 1               |
| CLASSIFICATION | LARGE BLOCK     |
| HOUSING TYPE   | SINGLE DWELLING |

| REV | DRAWN | CHECKED | APPROVED | DATE     |
|-----|-------|---------|----------|----------|
| D   | EC    | JM      | JM       | 08/05/25 |

DO NOT SCALE OFF DRAWINGS. DIMENSIONS ARE IN METRES.  
INFORMATION ON THIS PLAN IS TO BE USED AS A GUIDE ONLY FOR THE DESIGN PROCESS. APPROVED EDP PLANNING CONTROLS NEED TO BE CHECKED AGAINST DISTRICT DECLARATION/SPECIFICATION. PLANS TO BE READ IN CONJUNCTION WITH BLOCK DISCLOSURE PLANS AND THE GINNINDERRY DESIGN REQUIREMENTS TO CONFIRM ALL CURRENT CONTROLS PERTAINING TO YOUR BLOCK.

SCALE  
1:250 @A4



**Ginninderry**  
BLOCK PLANNING CONTROLS  
**FENCING CONTROLS PLAN**