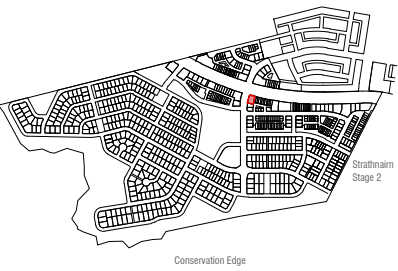




KEY MAP

SITE LOCATION



LEGEND

- Block Boundary
- BOUNDARY**
- Boundary as Defined by Territory Plan
- Potentially Noise Affected Blocks. Refer to the Belconnen District Specification
- Blocks Exempt from Water Sensitive Urban Design Provisions. Water quality targets have been fully met downstream. Refer to the Belconnen District Specification

- MINIMUM BOUNDARY SETBACKS**
- Residential Zones Technical Specifications front setbacks: refer to Schedule 1 Table 4 side and rear setbacks: refer to Schedule 2 Table 10
- Ground Floor - Unscreened
- Upper Floor - Unscreened

MINIMUM BOUNDARY SETBACKS

- Macnamara Stage 1 EDP refer to the Belconnen District Specification Lower floor level - external wall or unscreened element (Excluding Garages/Carports) Upper floor level (front setbacks) - external wall or unscreened element Upper floor level (side setbacks) - external wall
- All Floor Levels - External Wall (Screened) Refer to the Residential Zones Specification
- Articulation Elements (Articulation Zone) refer to Belconnen District Specification

INDICATIVE BUILDING FOOTPRINTS

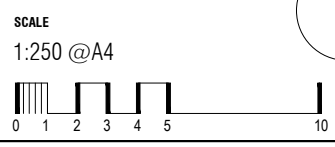
- (based on min. building setbacks **only** This does not take into account easements, site coverage or building envelopes)
- Lower Floor Level
 - Upper Floor Levels

BLOCK INFORMATION

STAGE	1E
ZONE	RZ4
SECTION	BA
BLOCK	C
SITE COVERAGE	Refer to Residential Zones Policy and Belconnen District Specification
HOUSING TYPE	MULTI UNIT SITE (4)

REV	DRAWN	CHECKED	APPROVED	DATE
A	DZ	DZ	JM	19/04/24
B	DZ	DZ	JM	01/05/24

DO NOT SCALE OFF DRAWINGS. DIMENSIONS ARE IN METRES.
 INFORMATION ON THIS PLAN IS TO BE USED AS A GUIDE ONLY FOR THE DESIGN PROCESS. APPROVED EDP PLANNING CONTROLS NEED TO BE CHECKED AGAINST DISTRICT SPECIFICATIONS UPLIFTS. PLANS TO BE READ IN CONJUNCTION WITH THE TERRITORY PLAN ALONG WITH BLOCK DISCLOSURE PLANS AND THE GINNINDERRY DESIGN REQUIREMENTS TO CONFIRM ALL CURRENT CONTROLS PERTAINING TO YOUR BLOCK.

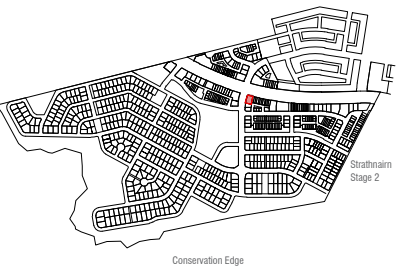


Ginninderry
 BLOCK PLANNING CONTROLS
 BUILDING & SITING CONTROLS PLAN



KEY MAP

SITE LOCATION



LEGEND

- Block Boundary
- BOUNDARY Boundary as Defined by Territory Plan

PRINCIPLE PRIVATE OPEN SPACE
 Refer to Belconnen District Specification and Residential Zones Specification



Return Boundary Fencing to Building Line or Side Fence

BOUNDARY FENCING

- Side, Rear and Boundaries Fronting Rear Lane**
 Maximum height 1.8m from NGL | Minimum setback 0m (100%) | **Min 1m behind the front building line**
Construction and Finish
 Inter-allotment fencing to be max 1.8m high timber paling fencing or lapped and capped timber paling fencing. If Colorbond is used, the profile must be Neetascreen or Miniscreen and colour "Jasper". Refer to Ginninderry Housing Design Requirements (Macnamara)
 - Mandatory F1, Courtyard Wall** Refer to Belconnen District Specifications
 Mandatory height: 1.5m
 Minimum Boundary Length: 100% (full length of boundary)
 Minimum setback from boundary: 800m
 - F4, Courtyard Wall** Refer to Belconnen District Specifications
 Mandatory height: 1.5m
 Minimum Boundary Length: 50%
 Minimum setback from boundary: Nil
- Construction and Finish**
 No fences are permitted forward of the building line. Courtyard walls are permitted in instances where specified in the Belconnen District Specifications & Residential Zones Specifications (whichever is applicable).
 Courtyard wall must be a combination of solid and semi-transparent elements that are constructed of the following:
- masonry or stonework;
 - dressed hardwood timber; or
 - powder-coated aluminium.
 - openings to be a minimum of 10mm.
- Refer to Fencing Control Plan and Ginninderry Design Requirements (Macnamara)


BLOCK INFORMATION

STAGE	1E
ZONE	RZ4
SECTION	BA
BLOCK	C
SITE COVERAGE	Refer to Residential Zones Policy and Belconnen District Specification
HOUSING TYPE	MULTI UNIT SITE (4)

REV	DRAWN	CHECKED	APPROVED	DATE
A	DZ	DZ	JM	19/04/24
B	DZ	DZ	JM	01/05/24

DO NOT SCALE OFF DRAWINGS. DIMENSIONS ARE IN METRES.
 INFORMATION ON THIS PLAN IS TO BE USED AS A GUIDE ONLY FOR THE DESIGN PROCESS. APPROVED EDP PLANNING CONTROLS NEED TO BE CHECKED AGAINST DISTRICT SPECIFICATIONS UPLIFTS. PLANS TO BE READ IN CONJUNCTION WITH THE TERRITORY PLAN ALONG WITH BLOCK DISCLOSURE PLANS AND THE GINNINDERRY DESIGN REQUIREMENTS TO CONFIRM ALL CURRENT CONTROLS PERTAINING TO YOUR BLOCK.

SCALE
 1:250 @A4



Ginninderry

**BLOCK PLANNING CONTROLS
 FENCING CONTROLS PLAN**