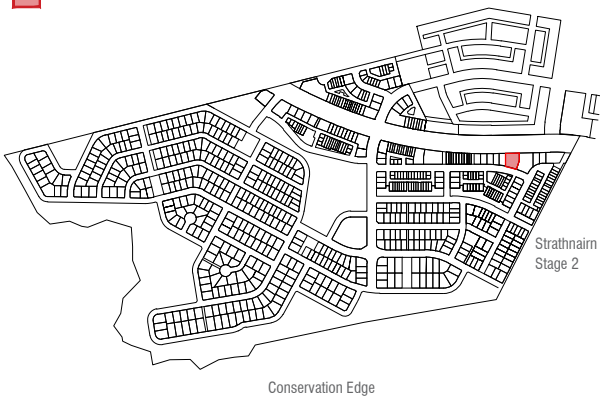


MU (7) BLOCK aa  
SECTION BA  
1429m<sup>2</sup>



**KEY MAP**

SITE LOCATION



**LEGEND**

- Block Boundary
- BOUNDARY**  
 Boundary as Defined by Territory Plan
- Potentially Noise Affected Blocks.  
*Refer to the Belconnen District Specification*
- Blocks Exempt from Water Sensitive Urban Design Provisions. Water quality targets have been fully met downstream. *Refer to the Belconnen District Specification*

**MINIMUM BOUNDARY SETBACKS**

- Stage 1 EDP  
*refer to the Belconnen District Specification*  
Lower floor level - external wall or unscreened element (Excluding Garages/Carports)  
Upper floor level (front setbacks) - external wall or unscreened element  
Upper floor level (side setbacks) - external wall
- Articulation Elements (Articulation Zone)  
*refer to Belconnen District Specification*

**INDICATIVE BUILDING FOOTPRINTS**

- (based on min. building setbacks **only** This does not take into account easements, site coverage or building envelopes)
- Lower Floor Level
  - Upper Floor Levels

**BLOCK INFORMATION**

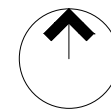
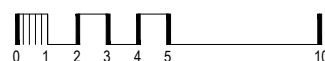
STAGE	1E
ZONE	RZ3
SECTION	BA
BLOCK	aa
SITE COVERAGE	<i>Refer to Residential Zones Policy and Belconnen District Specification</i>
HOUSING TYPE	MULTI UNIT SITE (7)

REV	DRAWN	CHECKED	APPROVED	DATE
A	DZ	DZ	JM	24/04/24
B	DZ	DZ	JM	01/05/24

DO NOT SCALE OFF DRAWINGS. DIMENSIONS ARE IN METRES.

INFORMATION ON THIS PLAN IS TO BE USED AS A GUIDE ONLY FOR THE DESIGN PROCESS. APPROVED EDP PLANNING CONTROLS NEED TO BE CHECKED AGAINST DISTRICT SPECIFICATIONS UPLIFTS. PLANS TO BE READ IN CONJUNCTION WITH THE TERRITORY PLAN ALONG WITH BLOCK DISCLOSURE PLANS AND THE GINNINDERRY DESIGN REQUIREMENTS TO CONFIRM ALL CURRENT CONTROLS PERTAINING TO YOUR BLOCK.

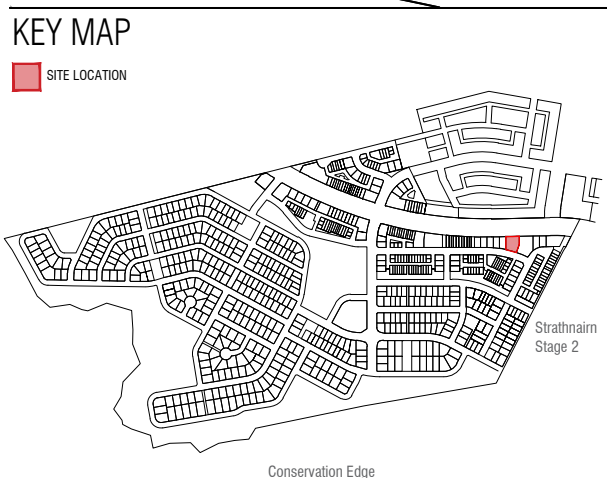
SCALE  
1:250 @A3



# PRO HART AVENUE



MU (7) BLOCK aa  
SECTION BA  
1429m<sup>2</sup>



BLOCK INFORMATION	
STAGE	1E
ZONE	RZ3
SECTION	BA
BLOCK	aa
SITE COVERAGE	Refer to Residential Zones Policy and Belconnen District Specification
HOUSING TYPE	MULTI UNIT SITE (7)

**LEGEND**

Block Boundary

Boundary as Defined by Territory Plan

**BOUNDARY FENCING**

Side, Rear and Boundaries Fronting Rear Lane  
Maximum height 1.8m from NGL | Minimum setback 0m (100%) | Min 1m behind the front building line

**Construction and Finish**  
Inter-allotment fencing to be max 1.8m high timber paling fencing or lapped and capped timber paling fencing. If Colorbond is used, the profile must be Neetascreen or Miniscreen and colour "Jasper". Refer to Ginninderry Design Requirements (Macnamara)

**Mandatory F1, Courtyard Wall** Refer to Belconnen District Specifications  
Mandatory height: 1.5m  
Minimum Boundary Length: 100% (full length of boundary)  
Minimum setback from boundary: 800m

**F4, Courtyard Wall** Refer to Belconnen District Specifications  
Mandatory height: 1.5m  
Minimum Boundary Length: 50%  
Minimum setback from boundary: Nil

**Construction and Finish**  
No fences are permitted forward of the building line. Courtyard walls are permitted in instances where specified in the Belconnen District Specifications & Residential Zones Specifications (whichever is applicable).  
Courtyard wall must be a combination of solid and semi-transparent elements that are constructed of the following:

- masonry or stonework;
- dressed hardwood timber; or
- powder-coated aluminium.
- openings to be a minimum of 10mm.

Refer to Fencing Control Plan and Ginninderry Design Requirements (Macnamara)

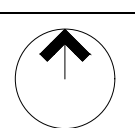
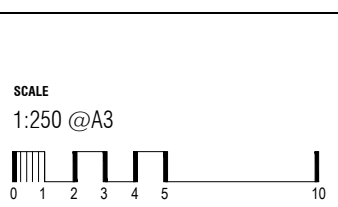
**PRINCIPLE PRIVATE OPEN SPACE**  
Refer to Belconnen District Specification and Residential Zones Specification

Return Boundary Fencing to Building Line or Side Fence

REV	DRAWN	CHECKED	APPROVED	DATE
A	DZ	DZ	JM	24/04/24
B	DZ	DZ	JM	01/05/24

DO NOT SCALE OFF DRAWINGS. DIMENSIONS ARE IN METRES.

INFORMATION ON THIS PLAN IS TO BE USED AS A GUIDE ONLY FOR THE DESIGN PROCESS. APPROVED EDP PLANNING CONTROLS NEED TO BE CHECKED AGAINST DISTRICT SPECIFICATIONS UPLIFTS. PLANS TO BE READ IN CONJUNCTION WITH THE TERRITORY PLAN ALONG WITH BLOCK DISCLOSURE PLANS AND THE GINNINDERRY DESIGN REQUIREMENTS TO CONFIRM ALL CURRENT CONTROLS PERTAINING TO YOUR BLOCK.



**Ginninderry**

BLOCK PLANNING CONTROLS  
**FENCING CONTROLS PLAN**