



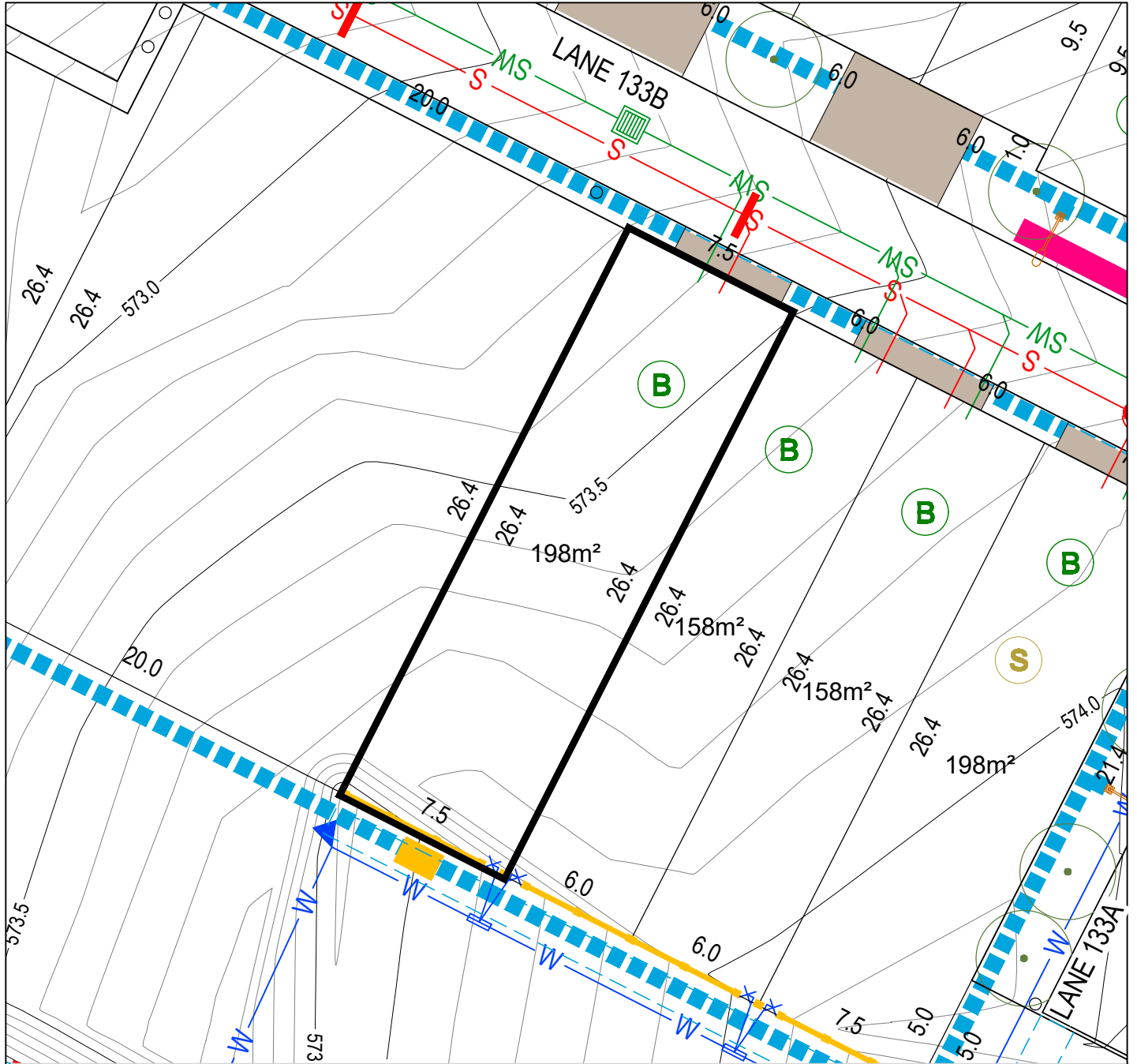
# Block Disclosure Plans

## Terrace Packs - 4

## Terrace Packs

Packs number	Block	Section	Number of blocks/units*	Area (m <sup>2</sup> )	Suburb	Zoning	Expected settlement	Compliance bond required
4	d-g	BE	4	712	Macnamara	RZ3	Jul 2025 - Dec 2025	30,000

### Block Disclosure Plan



BLOCK LAYOUT - SCALE 1:250

ISSUE DATE: 04/06/2024

#### LEGEND

	STAGE BOUNDARY		SEWER MAIN / MANHOLE / TIE		SUBSTATION		MANDATORY TWO(2) STOREYS
	LOT BOUNDARY		STORMWATER MAIN / SUMP / MANHOLE / TIE		NBNCa. PIT		POTENTIALLY NOISE AFFECTED BLOCK
	EASEMENT		WATER MAIN / STOP VALVE / HYDRANT / TIE		STREETLIGHT \ OPEN SPACE PEDESTRIAN LIGHTING		ONLY ONE ON BLOCK PARKING SPACE REQUIRED
	550.0 CONTOUR 0.5m INTERVAL		WATER MAIN (IRRIGATION)		ABOVE GROUND LINK PILLAR / MINI PILLAR		BLOCKS EXEMPT FROM R3 AND R6 OF THE WATERWAYS
	CONTOUR 0.1m INTERVAL		REINFORCED CONCRETE DRIVEWAY TO BE BUILT BY PURCHASER/ CONSTRUCTED		WASTE COLLECTION POINT		BLOCK SUBJECT TO MID-SIZED PROVISIONS
	RETAINING WALL		STREET TREES		PPOS MINIMUM AREA 12m² WITH A MINIMUM DIMENSION 1.8m		MANDATORY SURVEILLANCE BLOCK
	SERVICES TRENCH		SEWER MAINTENANCE ACCESS ROUTE REQUIRED		MANDATORY REQUIREMENT TO BE DELIVERED AT UPPER FLOOR LEVEL		BLOCKS WITH ALTERNATE R37A PROVISIONS TO THE SDHC
					WATER TANK REQUIREMENTS REFER TABLE ON THE RIGHT		MANDATORY LOT CONTROL WALL INDENT FOR WATER METER

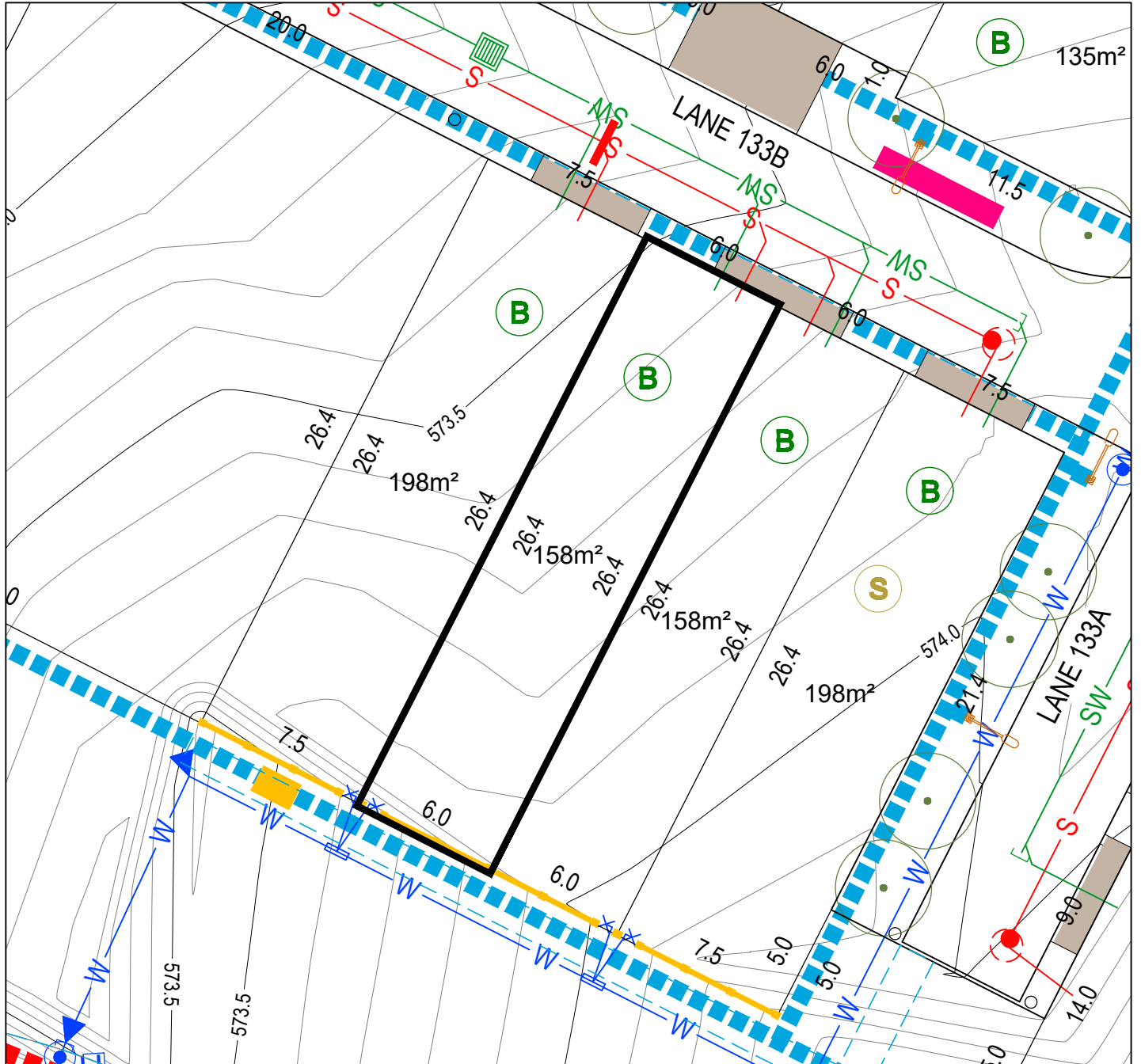
PLEASE NOTE: INFORMATION SHOWN IN THIS DRAWING IS PRELIMINARY ONLY, AND SUBJECT TO CHANGE PRIOR FINAL DESIGN REFER ALSO TO PLANNING CONTROLS PLAN AND FENCING CONTROLS PLAN

Disclaimer: All care has been taken in the preparation of this material. No responsibility is taken by the vendor for any errors or omissions, and details may be subject to change. All road designs, contours, block sizes, block dimensions, easements, services, ties and trees are preliminary only and are subject to change.

BLOCK SIZE (m²)	MANDATORY MINIMUM WATER TANK SIZE (ML)
251-350	2
351-599	4
600-800	8
>801	10



### Block Disclosure Plan



BLOCK LAYOUT - SCALE 1:250

ISSUE DATE: 04/06/2024

#### LEGEND

	STAGE BOUNDARY		SEWER MAIN / MANHOLE / TIE		SUBSTATION		MANDATORY TWO(2) STOREYS
	LOT BOUNDARY		STORMWATER MAIN / SUMP / MANHOLE / TIE		NBNC Co. PIT		POTENTIALLY NOISE AFFECTED BLOCK
	EASEMENT		WATER MAIN / STOP VALVE / HYDRANT / TIE		STREETLIGHT / OPEN SPACE PEDESTRIAN LIGHTING		ONLY ONE ON BLOCK PARKING SPACE REQUIRED
	550.0 CONTOUR 0.5m INTERVAL		WATER MAIN (IRRIGATION)		ABOVE GROUND LINK PILLAR / MINI PILLAR		BLOCKS EXEMPT FROM R3 AND R6 OF THE WATERWAYS
	CONTOUR 0.1m INTERVAL		REINFORCED CONCRETE DRIVEWAY TO BE BUILT BY PURCHASER/ CONSTRUCTED		WASTE COLLECTION POINT		BLOCK SUBJECT TO MID-SIZED PROVISIONS
	RETAINING WALL		STREET TREES		PPOS		MANDATORY SURVEILLANCE BLOCK
	SERVICES TRENCH		SEWER MAINTENANCE ACCESS ROUTE REQUIRED		MINIMUM AREA 12m² WITH A MINIMUM DIMENSION 1.8m		BLOCKS WITH ALTERNATE R37A PROVISIONS TO THE SDHC
					MANDATORY REQUIREMENT TO BE DELIVERED AT UPPER FLOOR LEVEL		MANDATORY LOT CONTROL WALL INDENT FOR WATER METER
					WATER TANK REQUIREMENTS REFER TABLE ON THE RIGHT		

PLEASE NOTE: INFORMATION SHOWN IN THIS DRAWING IS PRELIMINARY ONLY, AND SUBJECT TO CHANGE PRIOR FINAL DESIGN REFER ALSO TO PLANNING CONTROLS PLAN AND FENCING CONTROLS PLAN

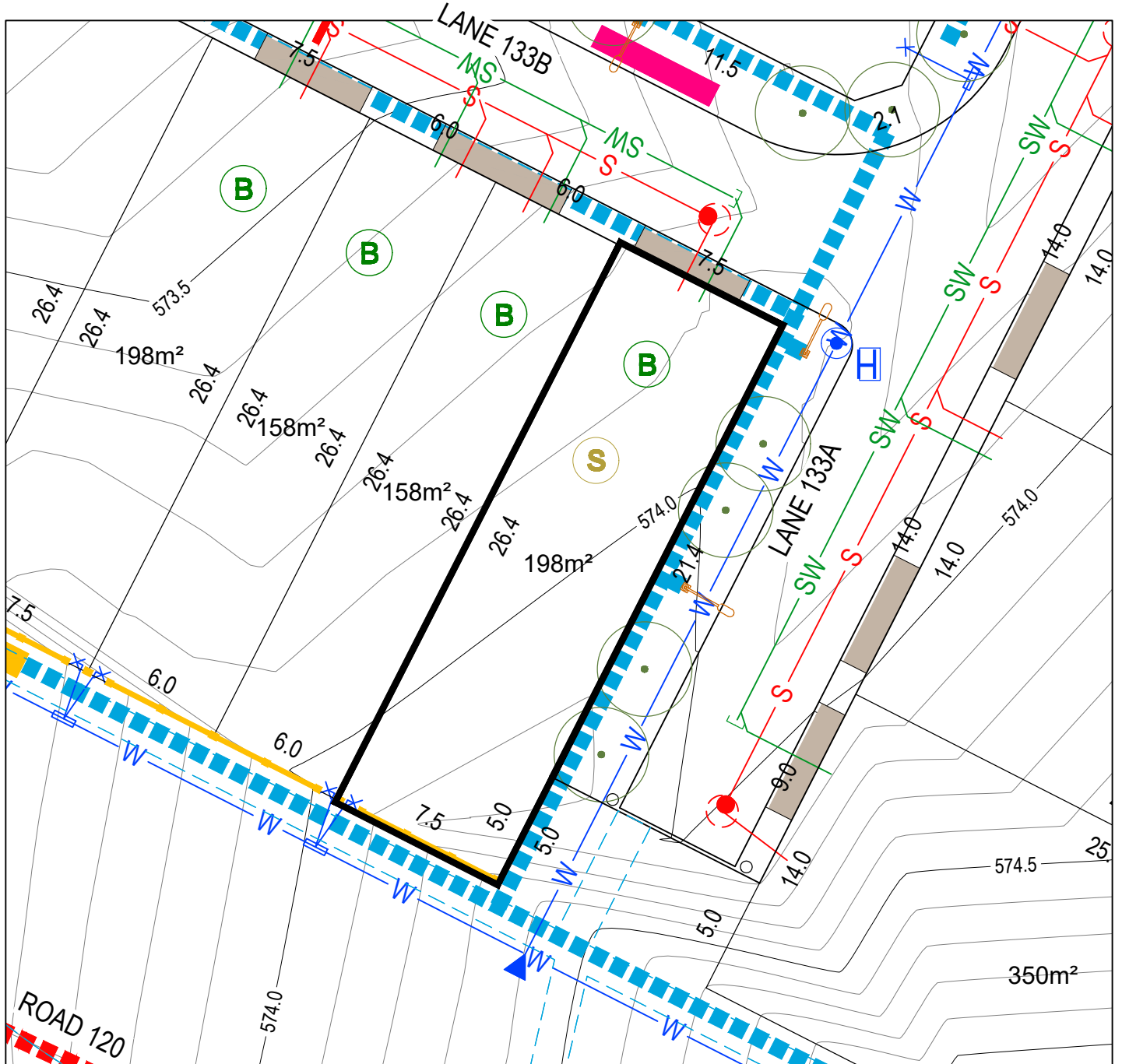
Disclaimer: All care has been taken in the preparation of this material. No responsibility is taken by the vendor for any errors or omissions, and details may be subject to change. All road designs, contours, block sizes, block dimensions, easements, services, ties and trees are preliminary only and are subject to change.

BLOCK SIZE (m²)	MANDATORY MINIMUM WATER TANK SIZE (ML)
251-350	2
351-599	4
600-800	8
>801	10





### Block Disclosure Plan



BLOCK LAYOUT - SCALE 1:250

ISSUE DATE: 04/06/2024

#### LEGEND

	STAGE BOUNDARY		SEWER MAIN / MANHOLE / TIE		SUBSTATION		MANDATORY TWO(2) STOREYS
	LOT BOUNDARY		STORMWATER MAIN / SUMP / MANHOLE / TIE		NBNC Co. PIT		POTENTIALLY NOISE AFFECTED BLOCK
	EASEMENT		WATER MAIN / STOP VALVE / HYDRANT / TIE		STREETLIGHT / OPEN SPACE PEDESTRIAN LIGHTING		ONLY ONE ON BLOCK PARKING SPACE REQUIRED
	CONTOUR 0.5m INTERVAL		WATER MAIN (IRRIGATION)		ABOVE GROUND LINK PILLAR / MINI PILLAR		BLOCKS EXEMPT FROM R3 AND R6 OF THE WATERWAYS
	CONTOUR 0.1m INTERVAL		REINFORCED CONCRETE DRIVEWAY TO BE BUILT BY PURCHASER/ CONSTRUCTED		WASTE COLLECTION POINT		BLOCK SUBJECT TO MID-SIZED PROVISIONS
	RETAINING WALL		STREET TREES		MANDATORY ALTERNATE PPOS MINIMUM DIMENSIONS 3m x 4m		MANDATORY SURVEILLANCE BLOCK
	SERVICES TRENCH		SEWER MAINTENANCE ACCESS ROUTE REQUIRED		PPOS MINIMUM AREA 12m² WITH A MINIMUM DIMENSION 1.8m		BLOCKS WITH ALTERNATE R37A PROVISIONS TO THE SDHDC
					MANDATORY REQUIREMENT TO BE DELIVERED AT UPPER FLOOR LEVEL		MANDATORY LOT CONTROL WALL INDENT FOR WATER METER
					WATER TANK REQUIREMENTS REFER TABLE ON THE RIGHT		

PLEASE NOTE: INFORMATION SHOWN IN THIS DRAWING IS PRELIMINARY ONLY, AND SUBJECT TO CHANGE PRIOR FINAL DESIGN REFER ALSO TO PLANNING CONTROLS PLAN AND FENCING CONTROLS PLAN

Disclaimer: All care has been taken in the preparation of this material. No responsibility is taken by the vendor for any errors or omissions, and details may be subject to change. All road designs, contours, block sizes, block dimensions, easements, services, ties and trees are preliminary only and are subject to change.

BLOCK SIZE (m²)	MANDATORY MINIMUM WATER TANK SIZE (ML)
251-350	2
351-599	4
600-800	8
>801	10