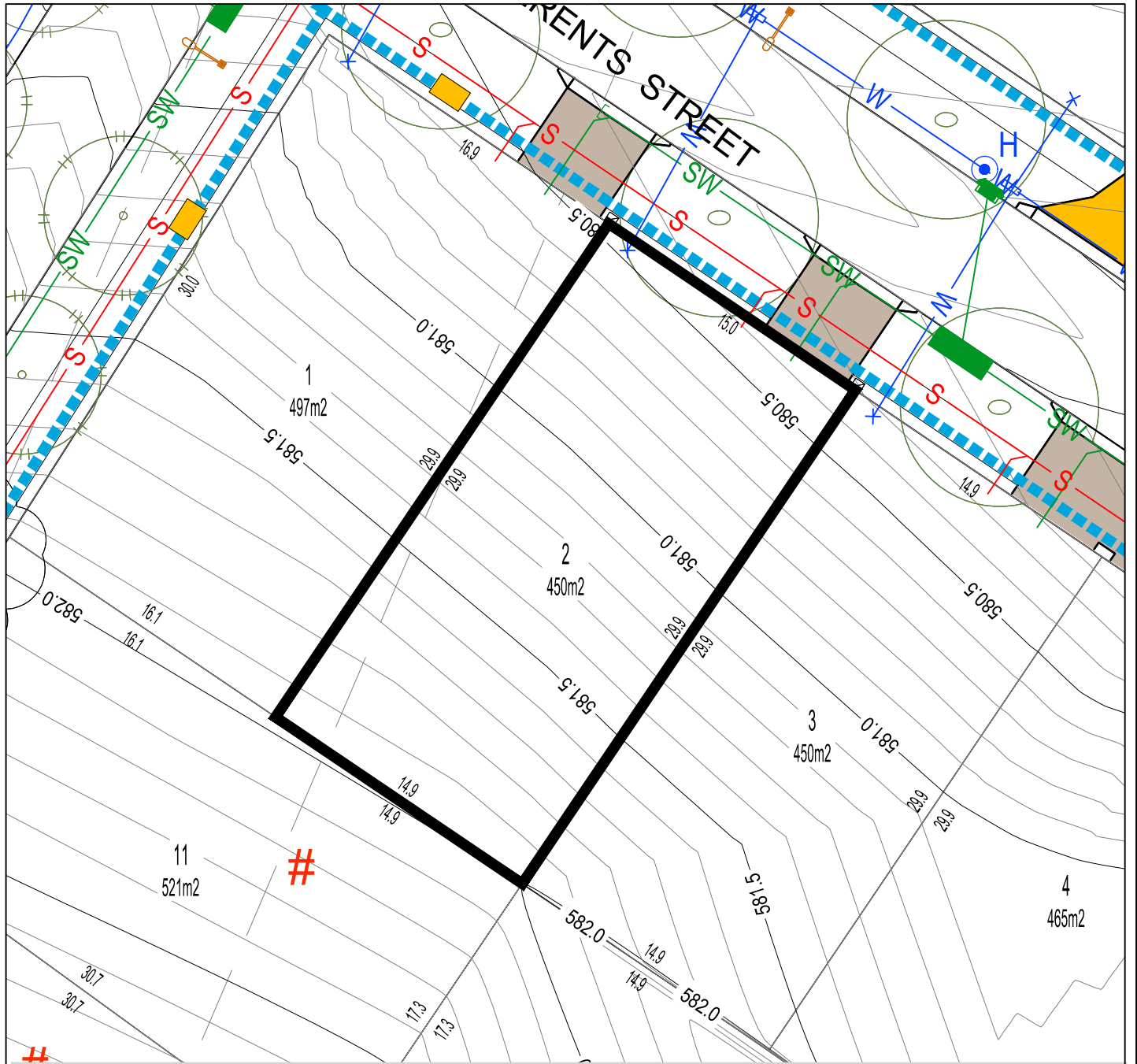



























Block Disclosure Plan



BLOCK LAYOUT - SCALE 1:250

ISSUE DATE: May 2020

LEGEND

	LOT BOUNDARY		SEWER MAIN / MANHOLE / TIE		SERVICES TRENCH		WASTE COLLECTION POINT
	EASEMENT		STORMWATER MAIN / SUMP / MANHOLE / TIE		NBNCo. PIT		SUBSTATION
	CONTOUR 0.5m INTERVAL		WATER MAIN / STOP VALVE / HYDRANT / TIE		STREETLIGHT / OPEN SPACE PEDESTRAIN LIGHTING		STREET TREES
	CONTOUR 0.1m INTERVAL		WATER MAIN (IRRIGATION)		ABOVE GROUND MINIPILLAR		GARAGE OFFSET FROM REAR BOUNDARY
	RETAINING WALL		REINFORCED CONCRETE DRIVEWAY BY PURCHASER		IN GROUND MINIPILLAR		BLOCK SUBJECT TO MID-SIZED PROVISIONS
	SEWER MAINTENANCE ACCESS ROUTE REQUIRED		POTENTIALLY NOISE AFFECTED BLOCK		FRONT FENCING AND WALLS BY DEVELOPER		MANDATORY LOT CONTROL - WALL INDENT FOR WATER METER
	ONLY ONE (1) ONSITE PARKING SPACE REQUIRED						