

**KEY MAP**



**LEGEND**

- Block Boundary
  - Garage Location
  - Boundary Defined by SDHDC
  - Easement
  - Clear Sewer Maintenance Access Route Required *Refer Block Details Plan and ICON building requirements*
  - Lower Floor Level
  - Upper Floor Level
- INDICATIVE BUILDING FOOTPRINTS**  
(based on min. building setbacks. This does not take into account building envelopes)
- Upper Floor Level - Side and Rear Boundary - Screened
  - Upper Floor Level - Side and Rear Boundary Unscreened

**MINIMUM BOUNDARY SETBACKS**

- Single Dwelling Housing Development Code (SDHDC)  
*front setbacks: refer to Rule 11: Table 3C for mid blocks*  
*side and rear setbacks: refer to Rule 12: Table 6B for mid blocks*
- Articulation Elements (Articulation Zone)  
*refer to SDHDC Rule 11: Table 3C for mid blocks*
- 1.5m or nil setback to a max length of 13m  
*refer to SDHDC Rule 15, Table 6B*

**BLOCK INFORMATION**

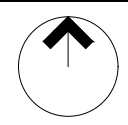
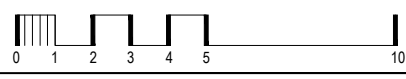
STAGE	2A
ZONE	RZ 1
SECTION	53
BLOCK	2
CLASSIFICATION	MID SIZE
HOUSING TYPE	SINGLE DWELLING

REV	DRAWN	CHECKED	APPROVED	DATE
A	AK	AK	CS	25/07/20
B	AK	AK	CS	29/08/20

DO NOT SCALE OFF DRAWINGS. DIMENSIONS ARE IN METRES.

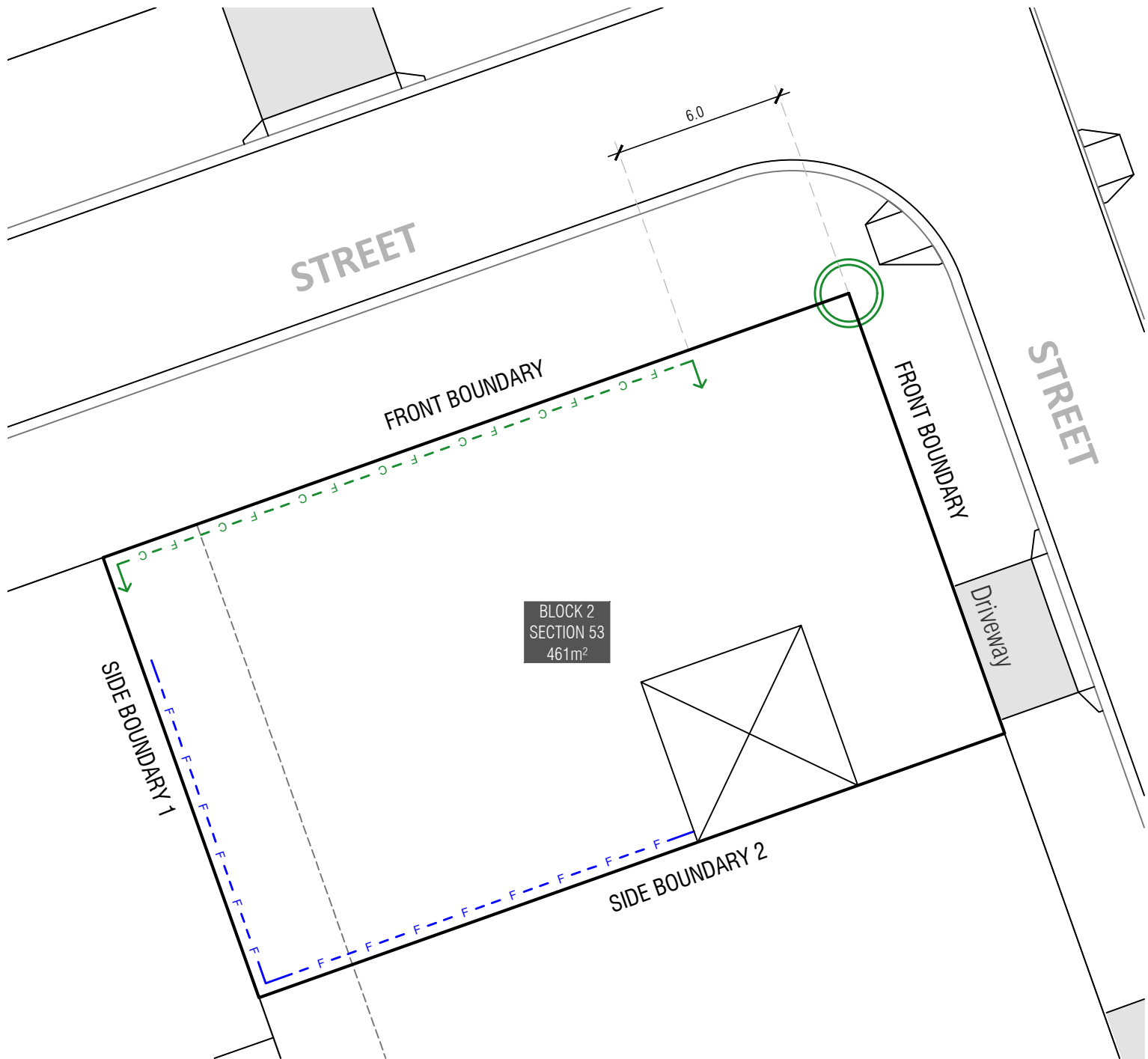
INFORMATION ON THIS PLAN IS TO BE USED AS A GUIDE ONLY FOR THE DESIGN PROCESS. APPROVED EDP PLANNING CONTROLS NEED TO BE CHECKED AGAINST PRECINCT CODE UPLIFTS. PLANS TO BE READ IN CONJUNCTION WITH THE TERRITORY PLAN ALONG WITH BLOCK DISCLOSURE PLANS AND THE GINNINDERRY DESIGN REQUIREMENTS TO CONFIRM ALL CURRENT CONTROLS PERTAINING TO YOUR BLOCK.

SCALE  
1:200 @A4



**Ginninderry**

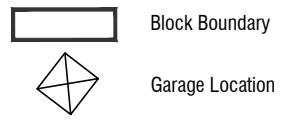
BLOCK PLANNING CONTROLS  
**BUILDING & SITING CONTROLS PLAN**



**KEY MAP**



**LEGEND**



**PRIVATE OPEN SPACE (POS)**  
refer to SDHDC:  
R39 for mid size blocks

**PRINCIPLE PRIVATE OPEN SPACE (PPOS)**  
refer to SDHDC R41 and Table 8

**Services**  
Refer to Block Disclosure Plan for location of service access to this block. Proposed Fencing and Courtyard Walls to integrate service ties and meters.

**BOUNDARY FENCING**

- Side, Rear and Rear Lane Boundaries**  
Maximum height 1.8m | Minimum setback 0m (100%) | **Not forward of building line** refer to EPSDD: Fences and Freestanding Walls Factsheet 2014  
**Construction and Finish**  
Inter-allotment fencing to be max 1.8m high timber paling fencing or lapped and capped timber paling fencing.  
If Colorbond is used, the profile must be Neetascreen or a mini orb profile colour "Basalt". refer to Ginninderry Design Requirements
- Corner Identified for Corner Block Control**  
refer to Fencing Controls Plan
- Optional - Courtyard Wall - Corner Blocks**  
Maximum height 1.5m | Minimum setback 0m (50%) and 0.8m (50%)  
No fencing within 6m of the corner refer to Fencing Controls Plan
- Return Boundary Fencing to Building Line or Side Fence**

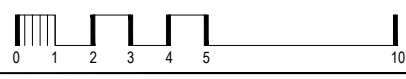
**BLOCK INFORMATION**

STAGE	2
ZONE	RZ1
SECTION	53
BLOCK	2
CLASSIFICATION	MID SIZE
HOUSING TYPE	SINGLE DWELLING

REV	DRAWN	CHECKED	APPROVED	DATE
A	AK	AK	CS	25/07/20
B	AK	AK	CS	29/08/20

DO NOT SCALE OFF DRAWINGS. DIMENSIONS ARE IN METRES.  
INFORMATION ON THIS PLAN IS TO BE USED AS A GUIDE ONLY FOR THE DESIGN PROCESS. APPROVED EDP PLANNING CONTROLS NEED TO BE CHECKED AGAINST PRECINCT CODE UPLIFTS. PLANS TO BE READ IN CONJUNCTION WITH THE TERRITORY PLAN ALONG WITH BLOCK DISCLOSURE PLANS AND THE GINNINDERRY DESIGN REQUIREMENTS TO CONFIRM ALL CURRENT CONTROLS PERTAINING TO YOUR BLOCK.

SCALE  
1:200 @A4



**Ginninderry**  
BLOCK PLANNING CONTROLS  
**FENCING CONTROLS PLAN**