

### KEY MAP



### LEGEND

- Block Boundary
- Garage Location
- BOUNDARY Boundary Defined by SDHC
- Part of Integrated Development Parcel by Planning Controls Plan
- INDICATIVE BUILDING FOOTPRINTS**  
(based on min. building setbacks **only** This does not take into account easements or building envelopes)
- Lower Floor Level
- Upper Floor Level

### MINIMUM BOUNDARY SETBACKS

- Single Dwelling Housing Development Code (SDHDC) front setbacks: refer to Rule 11: Table 3C side and rear setbacks: refer to Rule 12: Table 6B
- Upper Floor Level - Side and Rear Boundary Unscreened
- 1.5m or nil setback for garage for mid size blocks refer to SDHDC Rule 15, Table 6B refer to the Planning Controls Plan
- Strathnairn Stage 2 EDP Lower floor level - external wall or unscreened element (Excluding Garages/Carports) Upper floor level (front setbacks) - external wall or unscreened element Upper floor level (side setbacks) - external wall (screened)
- Articulation Elements (Articulation Zone) refer to Planning Controls Plan

### BLOCK INFORMATION

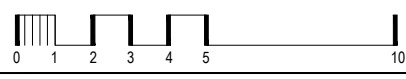
STAGE	2A1
ZONE	RZ 3
SECTION	68
BLOCK	14
CLASSIFICATION	MID SIZE
HOUSING TYPE	SINGLE DWELLING

REV	DRAWN	CHECKED	APPROVED	DATE
A	AK	AK	CS	03/05/20
B	AK	AK	CS	02/10/20

DO NOT SCALE OFF DRAWINGS. DIMENSIONS ARE IN METRES.

INFORMATION ON THIS PLAN IS TO BE USED AS A GUIDE ONLY FOR THE DESIGN PROCESS. APPROVED EDP PLANNING CONTROLS NEED TO BE CHECKED AGAINST PRECINCT CODE UPLIFTS. PLANS TO BE READ IN CONJUNCTION WITH THE TERRITORY PLAN ALONG WITH BLOCK DISCLOSURE PLANS AND THE GINNINDERRY DESIGN REQUIREMENTS TO CONFIRM ALL CURRENT CONTROLS PERTAINING TO YOUR BLOCK.

SCALE  
1:200 @A4



**Ginninderry**

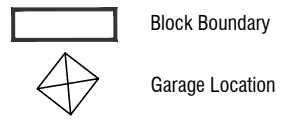
BLOCK PLANNING CONTROLS  
**BUILDING & SITING CONTROLS PLAN**



**KEY MAP**



**LEGEND**



**PRIVATE OPEN SPACE (POS)**  
refer to SDHDC:  
R39 for mid size blocks

**PRINCIPLE PRIVATE OPEN SPACE (PPOS)**  
refer to SDHDC R41 and Table 8

**BOUNDARY FENCING**

- Side, Rear and Rear Lane Boundaries**  
Maximum height 1.8m | Minimum setback 0m (100%) | **Not forward of building line**  
refer to EPSDD: Fences and Freestanding Walls Factsheet 2014
- Construction and Finish**  
Inter-allotment fencing to be max 1.8m high timber paling fencing or lapped and capped timber paling fencing.  
If Colorbond is used, the profile must be Neetascreen or a mini orb profile colour "Basalt". refer to Ginninderry Design Requirements
- Mandatory Village/Green Link, Courtyard Walls and Fencing**  
Maximum height: PPOS screen 1.5m | otherwise 1.2m  
Minimum setback: 50% @ 0m | 50% @ 0.8m  
refer to Fencing Controls Plan
- Return Boundary Fencing to Building Line or Side Fence**

**BLOCK INFORMATION**


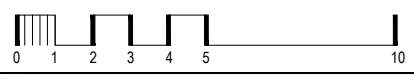
STAGE	2A1
ZONE	RZ3
SECTION	68
BLOCK	14
CLASSIFICATION	MID SIZE
HOUSING TYPE	SINGLE DWELLING

REV	DRAWN	CHECKED	APPROVED	DATE
A	AK	AK	CS	03/05/20
B	AK	AK	CS	02/10/20

DO NOT SCALE OFF DRAWINGS. DIMENSIONS ARE IN METRES.

INFORMATION ON THIS PLAN IS TO BE USED AS A GUIDE ONLY FOR THE DESIGN PROCESS. APPROVED EDP PLANNING CONTROLS NEED TO BE CHECKED AGAINST PRECINCT CODE UPLIFTS. PLANS TO BE READ IN CONJUNCTION WITH THE TERRITORY PLAN ALONG WITH BLOCK DISCLOSURE PLANS AND THE GINNINDERRY DESIGN REQUIREMENTS TO CONFIRM ALL CURRENT CONTROLS PERTAINING TO YOUR BLOCK.

SCALE  
1:200 @A4



**BLOCK PLANNING CONTROLS  
FENCING CONTROLS PLAN**