

KEY MAP

■ SITE LOCATION

LEGEND



Block Boundary



Garage Location



Boundary Defined by SDHDC



Blocks 500sqm < 550sqm subject to mid size block provisions Refer to Figure 14

INDICATIVE BUILDING FOOTPRINTS

(based on min. building setbacks **only** This does not take into account easements or building envelopes)




Lower Floor Level



Upper Floor Level

MINIMUM BOUNDARY SETBACKS



Single Dwelling Housing Development Code (SDHDC) front setbacks: refer to Rule 11, Table 3C side and rear setbacks: refer to Rule 12, Table 6B



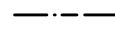
Articulation Elements (Articulation Zone) refer to SDHDC Rule 11: Table 3C for mid blocks



1.5m or nil setback to a max length of 13m refer to SDHDC Rule 12, Rule 15, Table 6B



Upper Floor Level - Side and Rear Boundary - Screened



Upper Floor Level - Side and Rear Boundary Unscreened


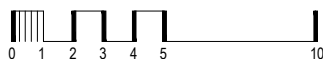
BLOCK INFORMATION

STAGE	1C
ZONE	RZ1
SECTION	20
BLOCK	3
CLASSIFICATION	LARGE SIZE
HOUSING TYPE	SINGLE DWELLING

REV	DRAWN	CHECKED	APPROVED	DATE
A	AK	AK	CS	15/01/20

DO NOT SCALE OFF DRAWINGS. DIMENSIONS ARE IN METRES.
 INFORMATION ON THIS PLAN IS TO BE USED AS A GUIDE ONLY FOR THE DESIGN PROCESS. TO BE READ IN CONJUNCTION WITH THE TERRITORY PLAN ALONG WITH BLOCK DISCLOSURE PLANS AND THE GINNINDERRY DESIGN REQUIREMENTS TO CONFIRM ALL CURRENT CONTROLS PERTAINING TO YOUR BLOCK.



SCALE
 1:250 @A4



BLOCK PLANNING CONTROLS
BUILDING & SITING CONTROLS PLAN




LEGEND

-  Block Boundary
-  Garage Location

PRIVATE OPEN SPACE (POS)
refer to SDHDC:
R39 for mid size blocks

PRINCIPLE PRIVATE OPEN SPACE (PPOS)
refer to SDHDC R41 and Table 8

BOUNDARY FENCING

 **Side, Rear and Rear Lane Boundaries**
Maximum height 1.8m | Minimum setback 0m (100%) | **Not forward of building line**
refer to EPSDD: Fences and Freestanding Walls Factsheet 2014


BLOCK INFORMATION

STAGE	1C
ZONE	RZ1
SECTION	20
BLOCK	3
CLASSIFICATION	LARGE SIZE
HOUSING TYPE	SINGLE DWELLING

REV	DRAWN	CHECKED	APPROVED	DATE
A	AK	AK	CS	15/01/20

DO NOT SCALE OFF DRAWINGS. DIMENSIONS ARE IN METRES.
INFORMATION ON THIS PLAN IS TO BE USED AS A GUIDE ONLY FOR THE DESIGN PROCESS. TO BE READ IN CONJUNCTION WITH THE TERRITORY PLAN ALONG WITH BLOCK DISCLOSURE PLANS AND THE GINNINDERRY DESIGN REQUIREMENTS TO CONFIRM ALL CURRENT CONTROLS PERTAINING TO YOUR BLOCK.

SCALE
1:250 @A4



BLOCK PLANNING CONTROLS
FENCING CONTROLS PLAN