

**KEY MAP**

■ SITE LOCATION

**LEGEND**

- Block Boundary
- Garage Location
- BOUNDARY Boundary Defined by SDHDC

**INDICATIVE BUILDING FOOTPRINTS**  
(based on min. building setbacks **only** This does not take into account easements or building envelopes)

- Lower Floor Level
- Upper Floor Level

**MINIMUM BOUNDARY SETBACKS**

- Single Dwelling Housing Development Code (SDHDC)  
front setbacks: refer to Rule 11, Table 3C  
side and rear setbacks: refer to Rule 12, Table 6B
- Upper Floor Level - Side and Rear Boundary - Screened
- Upper Floor Level - Side and Rear Boundary Unscreened
- Articulation Elements (Articulation Zone)  
refer to SDHDC Rule 11, Table 3C
- 1.5m or nil setback to a max length of 13m  
refer to SDHDC Rule 12, Rule 15, Table 6B


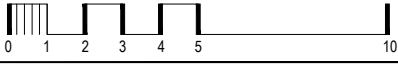
**BLOCK INFORMATION**

STAGE	1C
ZONE	RZ1
SECTION	30
BLOCK	2
CLASSIFICATION	MID SIZE
HOUSING TYPE	SINGLE DWELLING

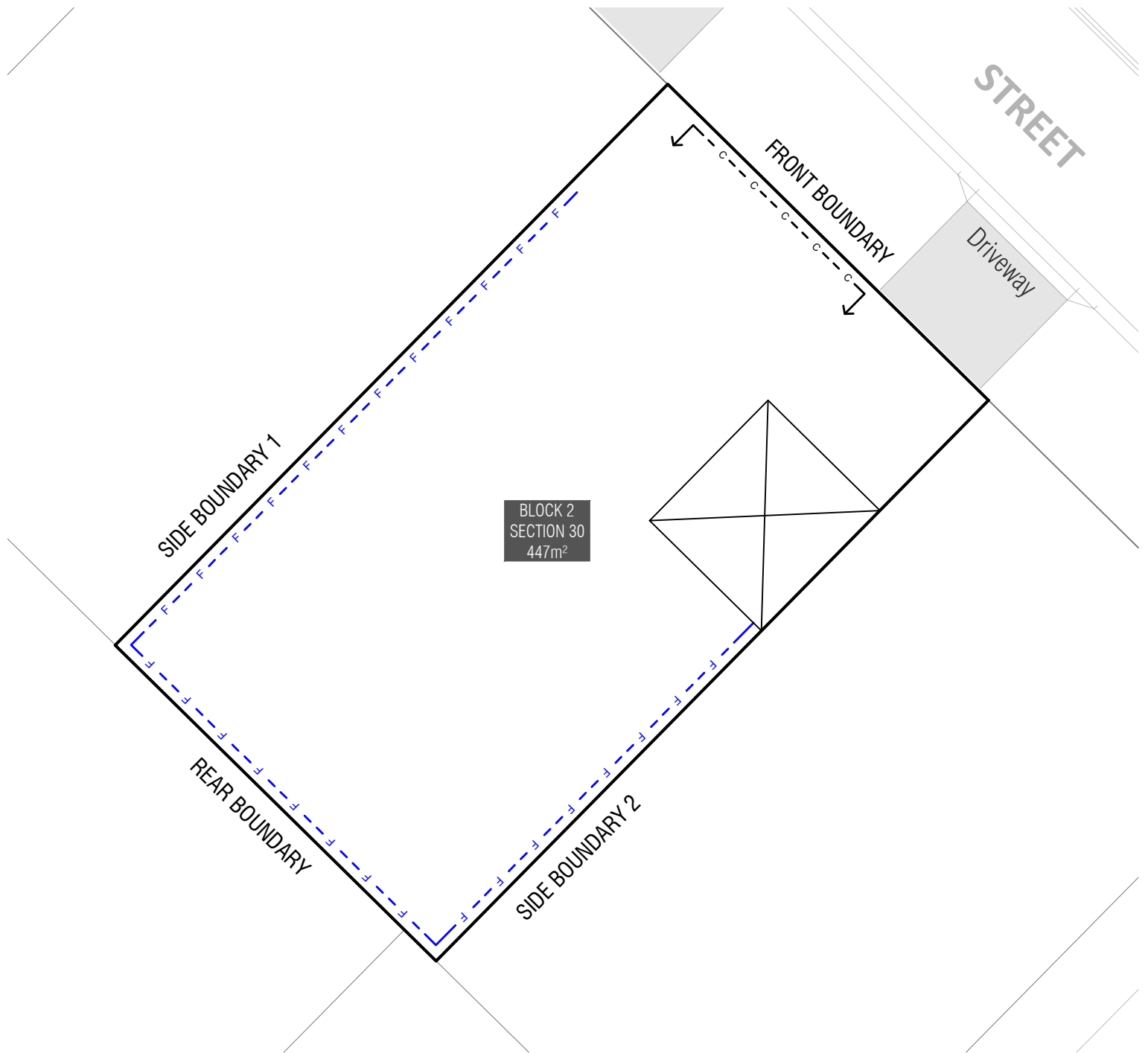
REV	DRAWN	CHECKED	APPROVED	DATE
A	DZ	AK	AK	13/01/20

DO NOT SCALE OFF DRAWINGS. DIMENSIONS ARE IN METRES.  
INFORMATION ON THIS PLAN IS TO BE USED AS A GUIDE ONLY FOR THE DESIGN PROCESS. TO BE READ IN CONJUNCTION WITH THE TERRITORY PLAN ALONG WITH BLOCK DISCLOSURE PLANS AND THE GINNINDERRY DESIGN REQUIREMENTS TO CONFIRM ALL CURRENT CONTROLS PERTAINING TO YOUR BLOCK.

1:200 @A4





**Ginninderry**  
BLOCK PLANNING CONTROLS  
**BUILDING & SITING CONTROLS PLAN**



**KEY MAP**

■ SITE LOCATION


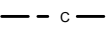
**LEGEND**

-  Block Boundary
-  Garage Location

**PRIVATE OPEN SPACE (POS)**  
refer to SDHDC:  
R39 for mid size blocks

**PRINCIPLE PRIVATE OPEN SPACE (PPOS)**  
refer to SDHDC R41 and Table 8

**BOUNDARY FENCING**

-  **Side, Rear and Rear Lane Boundaries**  
Maximum height 1.8m | Minimum setback 0m (100%) | **Not forward of building line**  
refer to EPSDD: Fences and Freestanding Walls Factsheet 2014
-  **Optional Front Boundary Courtyard Wall**  
Maximum height 1.8m | Minimum setback = 50% of minimum building setback |  
Maximum length = 50% of boundary length  
refer to SDHDC Rule 26

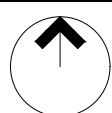
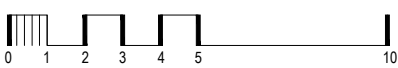
**BLOCK INFORMATION**

STAGE	1C
ZONE	RZ1
SECTION	30
BLOCK	2
CLASSIFICATION	MID SIZE
HOUSING TYPE	SINGLE DWELLING

REV	DRAWN	CHECKED	APPROVED	DATE
A	DZ	AK	AK	13/01/20

DO NOT SCALE OFF DRAWINGS. DIMENSIONS ARE IN METRES.  
INFORMATION ON THIS PLAN IS TO BE USED AS A GUIDE ONLY FOR THE DESIGN PROCESS. TO BE READ IN CONJUNCTION WITH THE TERRITORY PLAN ALONG WITH BLOCK DISCLOSURE PLANS AND THE GINNINDERRY DESIGN REQUIREMENTS TO CONFIRM ALL CURRENT CONTROLS PERTAINING TO YOUR BLOCK.

1:200 @A4




**Ginninderry**  
BLOCK PLANNING CONTROLS  
**FENCING CONTROLS PLAN**