

**KEY MAP**

SITE LOCATION

**LEGEND**



Block Boundary



Garage Location



Boundary Defined by SDHDC



**Mandatory 2 Storeys by SPC**  
Refer to Figure 8



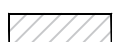
Part of Integrated Development Parcel by SPC  
Refer to Figure 14

**INDICATIVE BUILDING FOOTPRINTS**

(based on min. building setbacks **only** This does not take into account easements or building envelopes)



Lower Floor Level




Upper Floor Level



Articulation Elements (Articulation Zone)  
refer to SPC Figure 8

**MINIMUM BOUNDARY SETBACKS**



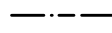
Single Dwelling Housing Development Code (SDHDC)  
front setbacks: refer to Rule11:Table 4  
side setbacks: refer to Rule12:Table 7



Strathnairn Precinct Code (SPC)  
refer to the SPC - Figure 8



All Floor Level - Side and Rear Boundary - Screened



All Floor Level - Side and Rear Boundary Unscreened




**BLOCK INFORMATION**

STAGE	1B
ZONE	RZ3
SECTION	23
BLOCK	15
CLASSIFICATION	COMPACT SIZE
HOUSING TYPE	SINGLE DWELLING

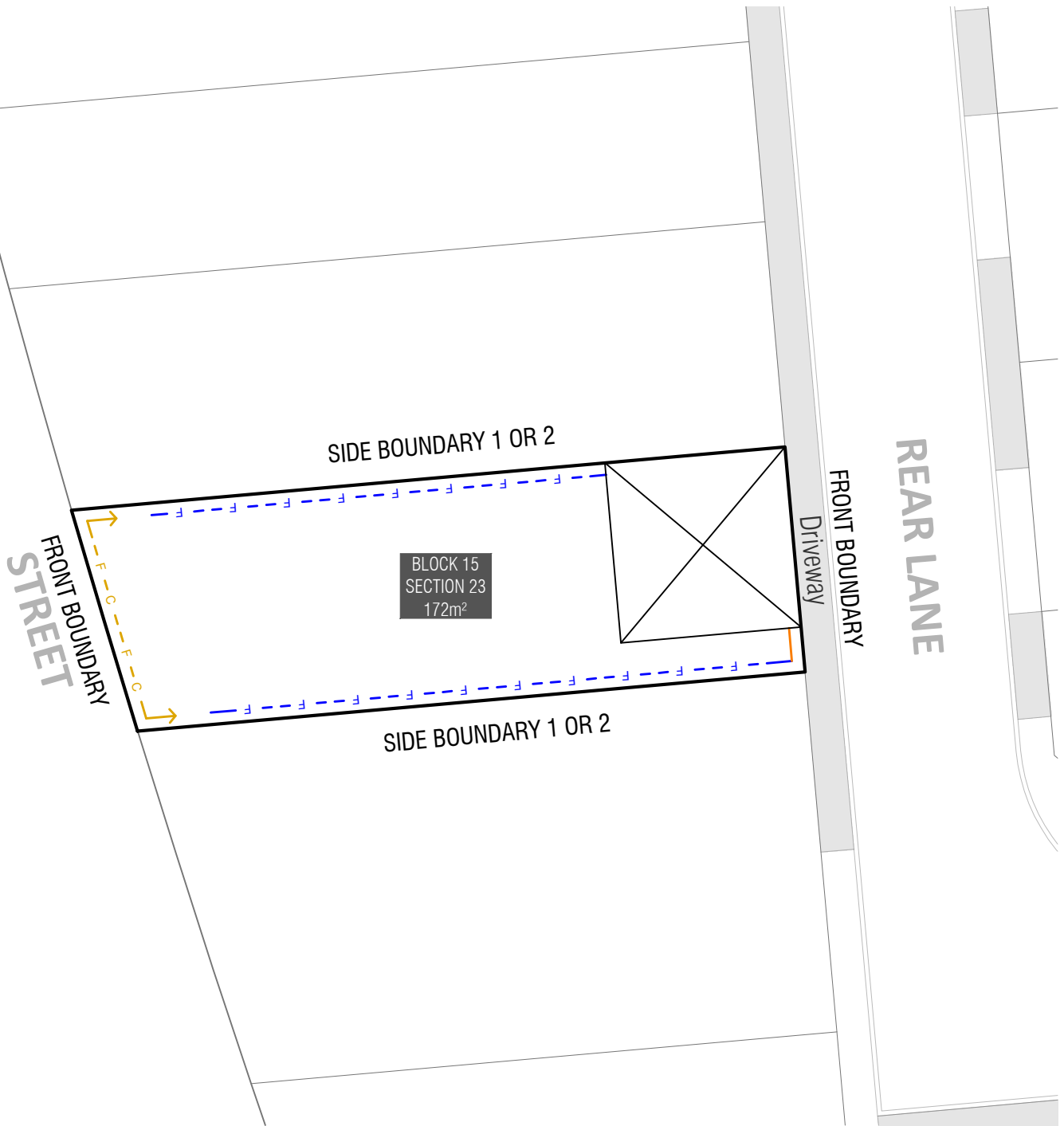
REV	DRAWN	CHECKED	APPROVED	DATE
A	DZ	AK	CS	08/01/20

DO NOT SCALE OFF DRAWINGS. DIMENSIONS ARE IN METRES.  
INFORMATION ON THIS PLAN IS TO BE USED AS A GUIDE ONLY FOR THE DESIGN PROCESS. TO BE READ IN CONJUNCTION WITH THE TERRITORY PLAN ALONG WITH BLOCK DISCLOSURE PLANS AND THE GINNINDERRY DESIGN REQUIREMENTS TO CONFIRM ALL CURRENT CONTROLS PERTAINING TO YOUR BLOCK.

SCALE  
1:200 @A4



**BLOCK PLANNING CONTROLS**  
**BUILDING & SITING CONTROLS PLAN**



**KEY MAP**

SITE LOCATION

**LEGEND**

- Block Boundary
- Garage Location

**PRIVATE OPEN SPACE (POS)**  
refer to SDHDC:  
R40 for compact blocks

**PRINCIPLE PRIVATE OPEN SPACE (PPOS)**  
refer to SDHDC R41 and Table 8

**BOUNDARY FENCING**

**Side, Rear and Rear Lane Boundaries**  
Maximum height 1.8m | Minimum setback 0m (100%) | **Not forward of building line**  
refer to EPSDD: Fences and Freestanding Walls Factsheet 2014

**Mandatory Village/Green Link, Courtyard Walls and Fencing**  
Maximum height: PPOS screen 1.5m | otherwise 1.2m  
Minimum setback: 100% @ 0m  
refer to SPC Rule 8, Table 1, Figure 2

**Front Fencing, Courtyard Walls, Open Space and Laneways**  
Maximum height 1.8m | Minimum setback 0m (100%)  
refer to SPC Rule 8, Table 1, Figure 2

**Return Boundary Fencing to Building Line or Side Fence**




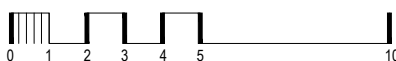
**BLOCK INFORMATION**

STAGE	1B
ZONE	RZ3
SECTION	23
BLOCK	15
CLASSIFICATION	COMPACT SIZE
HOUSING TYPE	SINGLE DWELLING

REV	DRAWN	CHECKED	APPROVED	DATE
A	DZ	AK	CS	08/01/20

DO NOT SCALE OFF DRAWINGS. DIMENSIONS ARE IN METRES.  
INFORMATION ON THIS PLAN IS TO BE USED AS A GUIDE ONLY FOR THE DESIGN PROCESS. TO BE READ IN CONJUNCTION WITH THE TERRITORY PLAN ALONG WITH BLOCK DISCLOSURE PLANS AND THE GINNINDERRY DESIGN REQUIREMENTS TO CONFIRM ALL CURRENT CONTROLS PERTAINING TO YOUR BLOCK.

SCALE  
1:200 @A4



**BLOCK PLANNING CONTROLS  
FENCING CONTROLS PLAN**