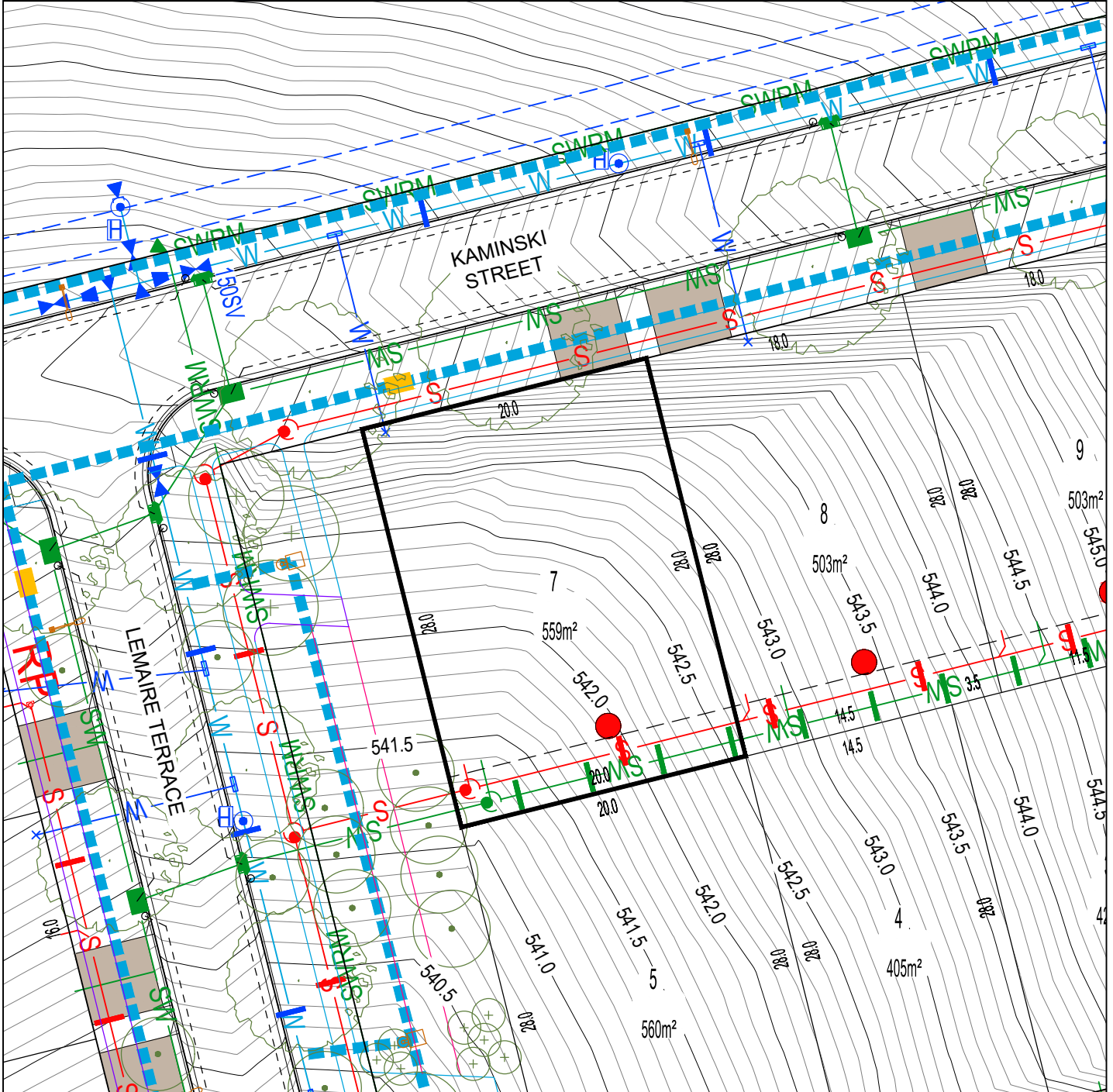


Block Disclosure Plan



BLOCK LAYOUT - SCALE 1:400

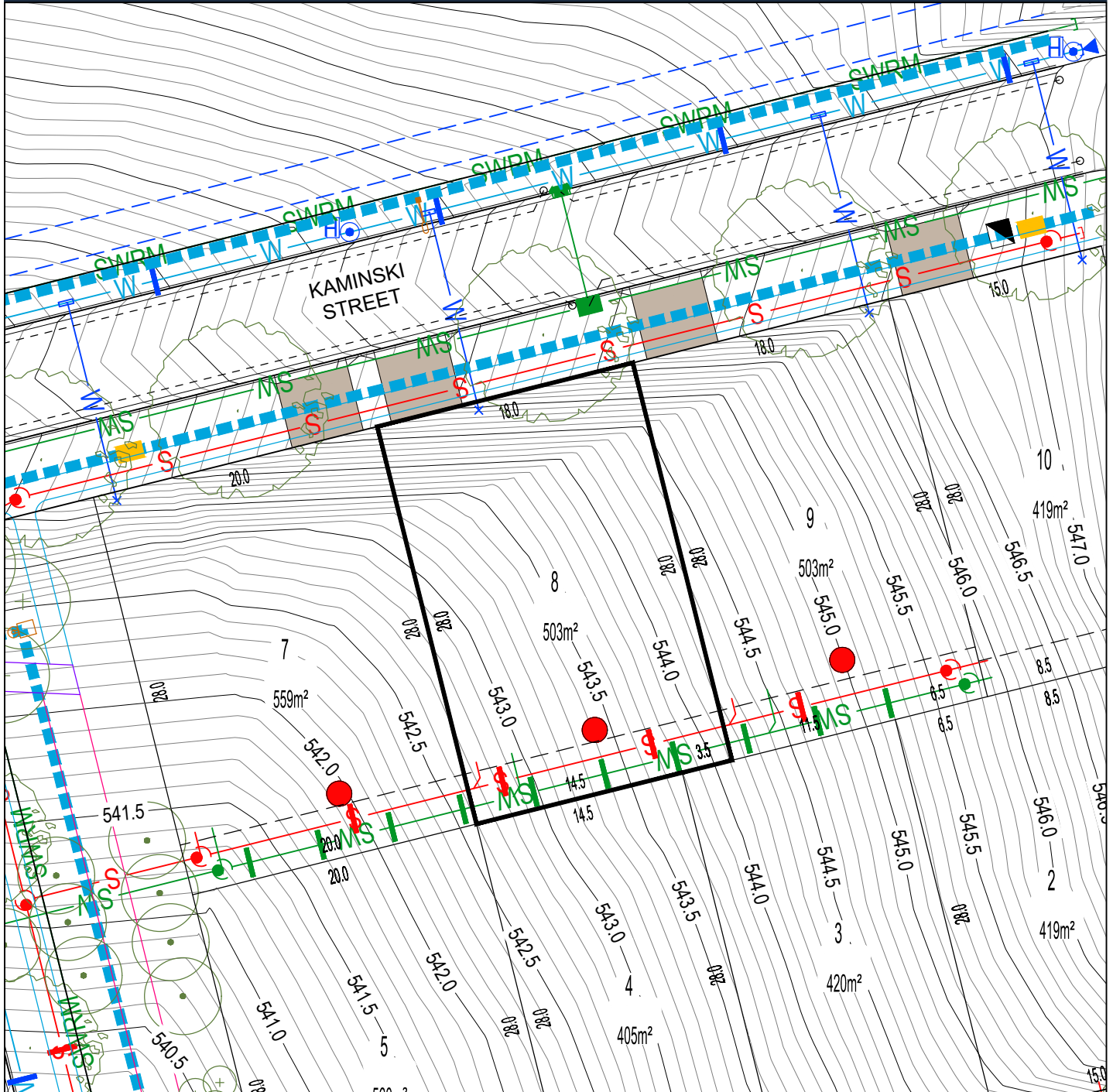
ISSUE DATE: April 2023

LEGEND

	LOT BOUNDARY		SEWER MAIN / MANHOLE / TIE		SERVICES TRENCH		WASTE COLLECTION POINT
	EASEMENT		STORMWATER MAIN / SUMP / MANHOLE / TIE		NBNC PIT		SUBSTATION
	CONTOUR 0.5m INTERVAL		WATER MAIN / STOP VALVE / HYDRANT / TIE		STREETLIGHT / OPEN SPACE PEDESTRAIN LIGHTING		STREET TREES
	CONTOUR 0.1m INTERVAL		WATER MAIN (IRRIGATION)		ABOVE GROUND MINIPILLAR		STREET TREES
	RETAINING WALL		REINFORCED CONCRETE DRIVEWAY BY PURCHASER		IN GROUND MINIPILLAR		GARAGE OFFSET FROM REAR BOUNDARY
	SEWER MAINTENANCE ACCESS ROUTE REQUIRED		POTENTIALLY NOISE AFFECTED BLOCK		FRONT FENCING AND WALLS BY DEVELOPER		MANDATORY LOT CONTROL - WALL INDENT FOR WATER METER



Block Disclosure Plan



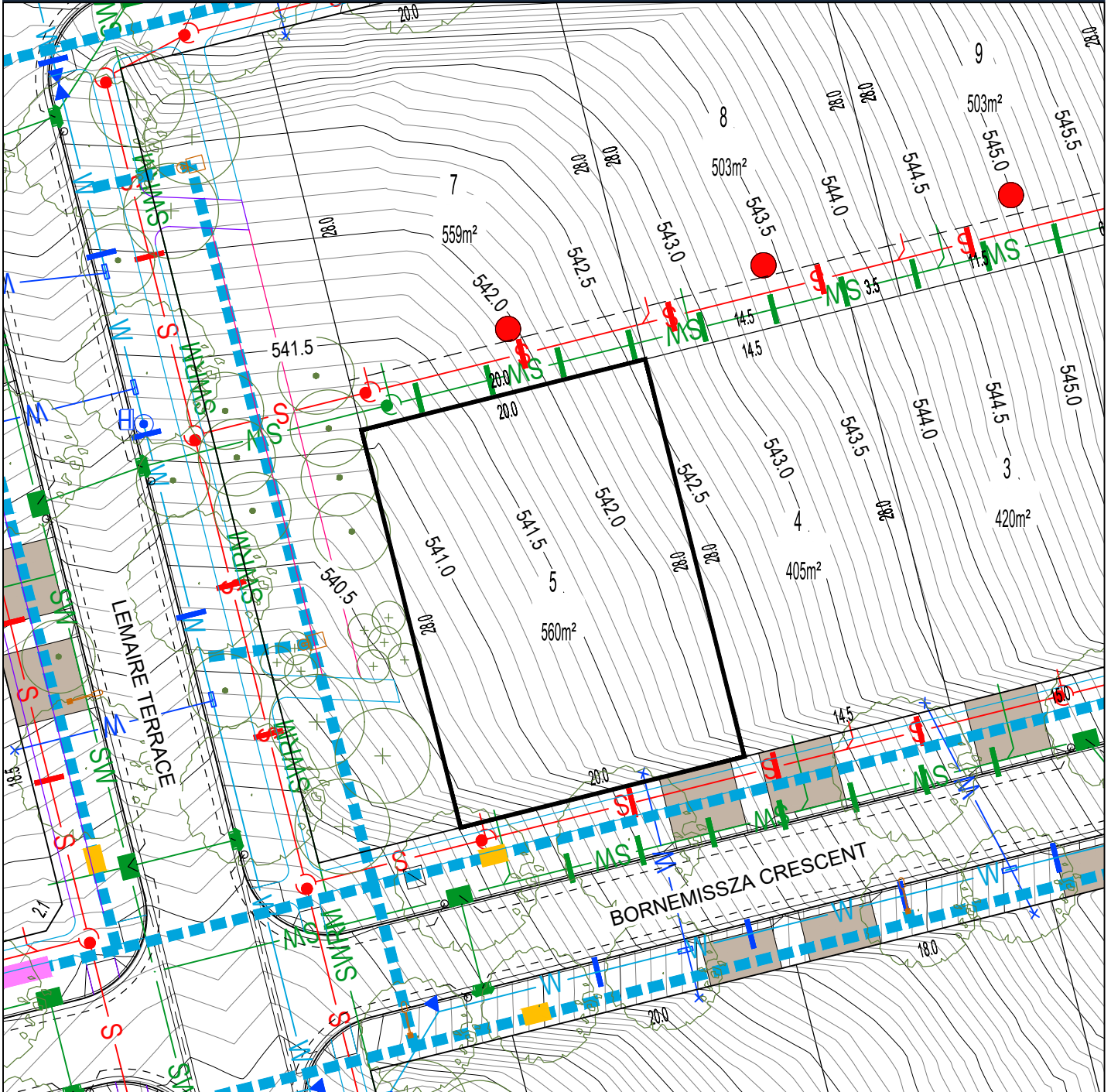
BLOCK LAYOUT - SCALE 1:400

ISSUE DATE: April 2023

LEGEND

	LOT BOUNDARY		SEWER MAIN / MANHOLE / TIE		SERVICES TRENCH		WASTE COLLECTION POINT
	EASEMENT		STORMWATER MAIN / SUMP / MANHOLE / TIE		NBNCo. PIT		SUBSTATION
	CONTOUR 0.5m INTERVAL		WATER MAIN / STOP VALVE / HYDRANT / TIE		STREETLIGHT / OPEN SPACE PEDESTRAIN LIGHTING		STREET TREES
	CONTOUR 0.1m INTERVAL		WATER MAIN (IRRIGATION)		ABOVE GROUND MINIPILLAR		STREET TREES
	RETAINING WALL		REINFORCED CONCRETE DRIVEWAY BY PURCHASER		IN GROUND MINIPILLAR		GARAGE OFFSET FROM REAR BOUNDARY
	SEWER MAINTENANCE ACCESS ROUTE REQUIRED		POTENTIALLY NOISE AFFECTED BLOCK		FRONT FENCING AND WALLS BY DEVELOPER		MANDATORY LOT CONTROL - WALL INDENT FOR WATER METER

Block Disclosure Plan



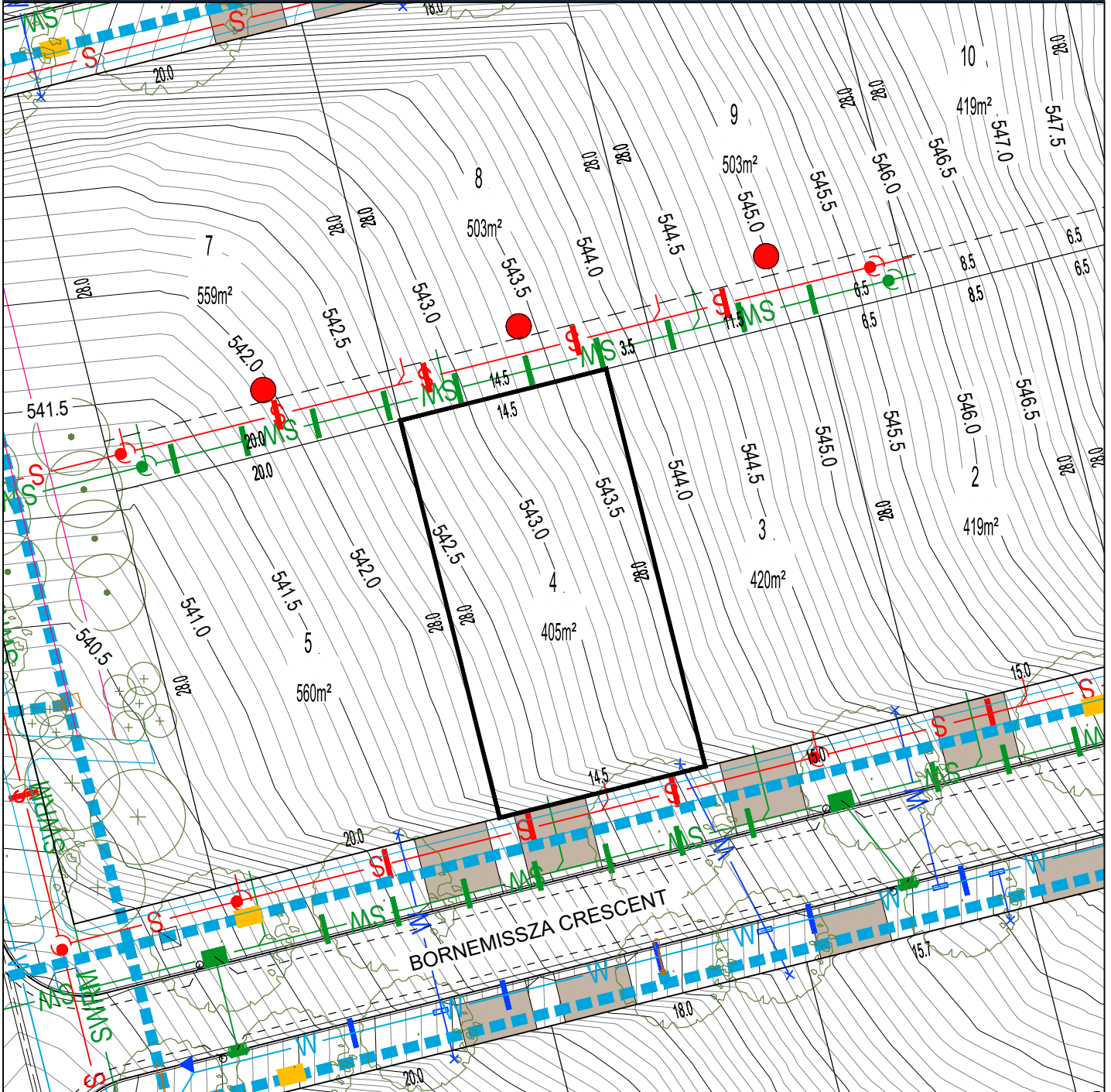
BLOCK LAYOUT - SCALE 1:400

ISSUE DATE: April 2023

LEGEND

	LOT BOUNDARY		SEWER MAIN / MANHOLE / TIE		SERVICES TRENCH		WASTE COLLECTION POINT
	EASEMENT		STORMWATER MAIN / SUMP / MANHOLE / TIE		NBNCo. PIT		SUBSTATION
	CONTOUR 0.5m INTERVAL		WATER MAIN / STOP VALVE / HYDRANT / TIE		STREETLIGHT / OPEN SPACE PEDESTRAIN LIGHTING		STREET TREES
	CONTOUR 0.1m INTERVAL		WATER MAIN (IRRIGATION)		ABOVE GROUND MINIPILLAR		GARAGE OFFSET FROM REAR BOUNDARY
	RETAINING WALL		REINFORCED CONCRETE DRIVEWAY BY PURCHASER		IN GROUND MINIPILLAR		MANDATORY LOT CONTROL - WALL INDENT FOR WATER METER
	SEWER MAINTENANCE ACCESS ROUTE REQUIRED		POTENTIALLY NOISE AFFECTED BLOCK		FRONT FENCING AND WALLS BY DEVELOPER		

Block Disclosure Plan



BLOCK LAYOUT - SCALE 1:400

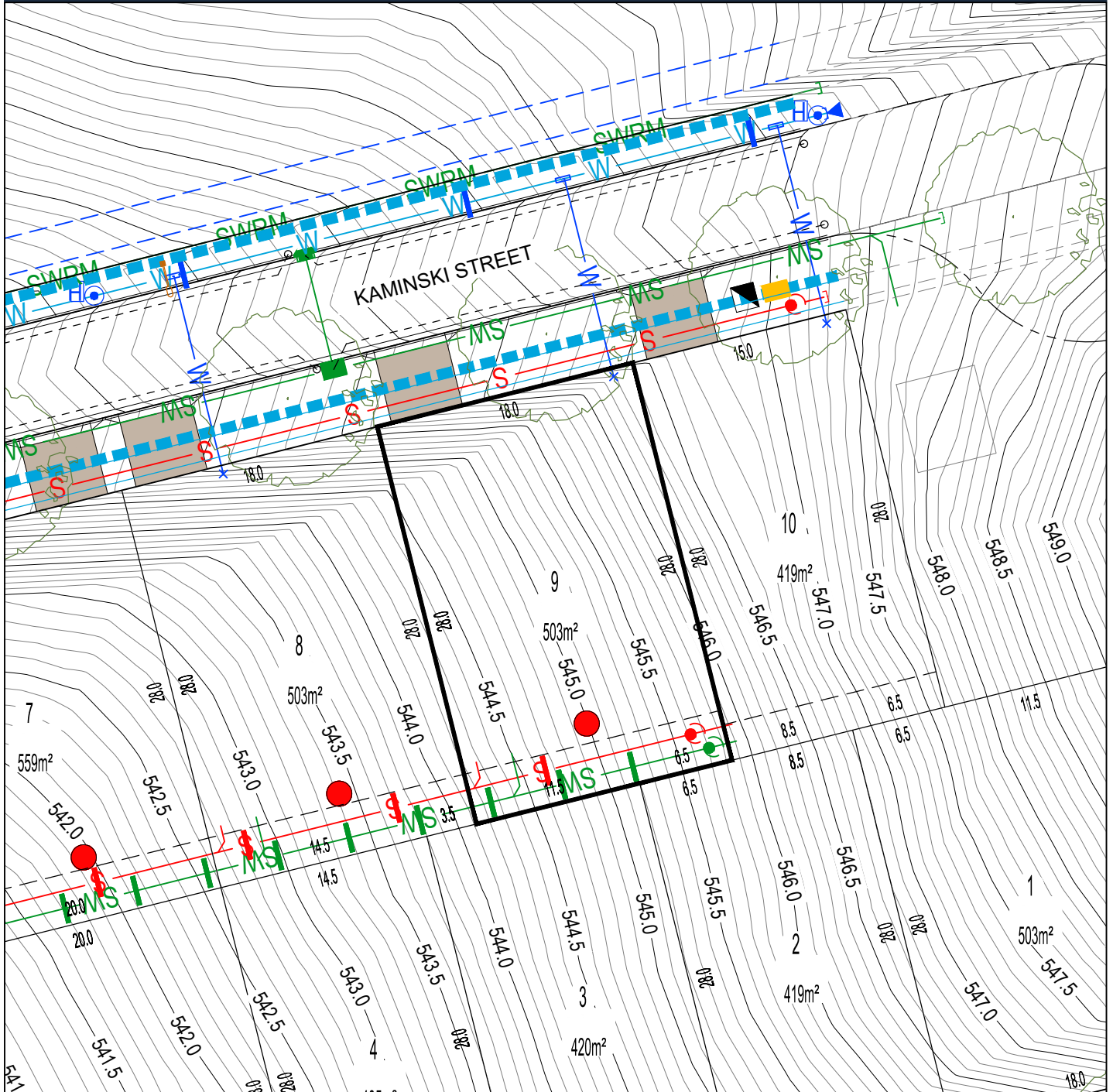
ISSUE DATE: April 2023

LEGEND

	LOT BOUNDARY		SEWER MAIN / MANHOLE / TIE		SERVICES TRENCH		WASTE COLLECTION POINT
	EASEMENT		STORMWATER MAIN / SUMP / MANHOLE / TIE		NBNC PIT		SUBSTATION
	CONTOUR 0.5m INTERVAL		WATER MAIN / STOP VALVE / HYDRANT / TIE		STREETLIGHT / OPEN SPACE PEDESTRAIN LIGHTING		STREET TREES
	CONTOUR 0.1m INTERVAL		WATER MAIN (IRRIGATION)		ABOVE GROUND MINIPILLAR		GARAGE OFFSET FROM REAR BOUNDARY
	RETAINING WALL		REINFORCED CONCRETE DRIVEWAY BY PURCHASER		IN GROUND MINIPILLAR		MANDATORY LOT CONTROL - WALL INDENT FOR WATER METER
	SEWER MAINTENANCE ACCESS ROUTE REQUIRED		POTENTIALLY NOISE AFFECTED BLOCK		FRONT FENCING AND WALLS BY DEVELOPER		



Block Disclosure Plan



BLOCK LAYOUT - SCALE 1:400

ISSUE DATE: April 2023

LEGEND

	LOT BOUNDARY		SEWER MAIN / MANHOLE / TIE		SERVICES TRENCH		WASTE COLLECTION POINT
	EASEMENT		STORMWATER MAIN / SUMP / MANHOLE / TIE		NBNC PIT		SUBSTATION
	CONTOUR 0.5m INTERVAL		WATER MAIN / STOP VALVE / HYDRANT / TIE		STREETLIGHT / OPEN SPACE PEDESTRAIN LIGHTING		STREET TREES
	CONTOUR 0.1m INTERVAL		WATER MAIN (IRRIGATION)		ABOVE GROUND MINIPILLAR		STREET TREES
	RETAINING WALL		REINFORCED CONCRETE DRIVEWAY BY PURCHASER		IN GROUND MINIPILLAR		GARAGE OFFSET FROM REAR BOUNDARY
	SEWER MAINTENANCE ACCESS ROUTE REQUIRED		POTENTIALLY NOISE AFFECTED BLOCK		FRONT FENCING AND WALLS BY DEVELOPER		MANDATORY LOT CONTROL - WALL INDENT FOR WATER METER

Block Disclosure Plan



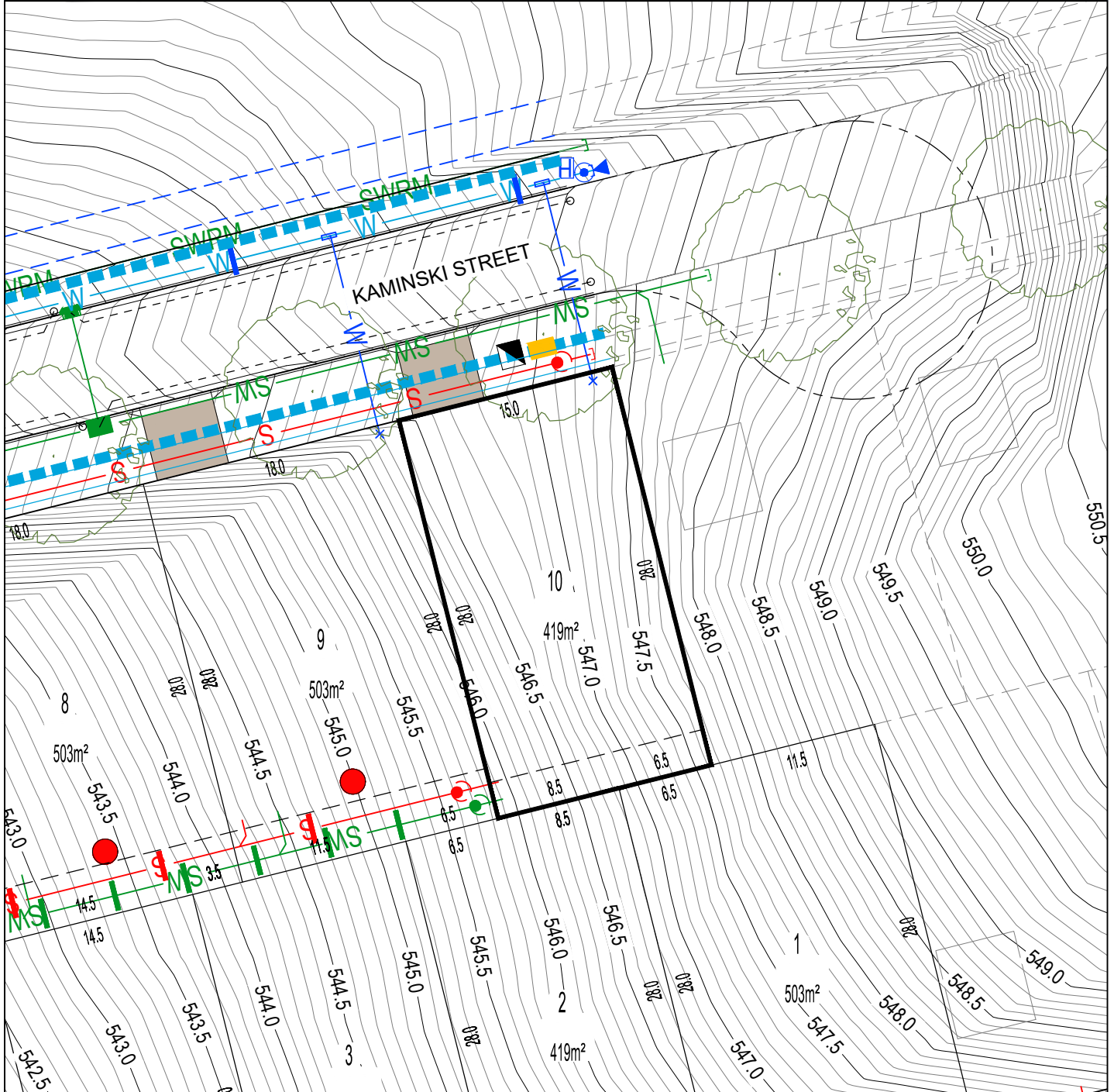
BLOCK LAYOUT - SCALE 1:400

ISSUE DATE: April 2023

LEGEND

	LOT BOUNDARY		SEWER MAIN / MANHOLE / TIE		SERVICES TRENCH		WASTE COLLECTION POINT
	EASEMENT		STORMWATER MAIN / SUMP / MANHOLE / TIE		NBNC PIT		SUBSTATION
	CONTOUR 0.5m INTERVAL		WATER MAIN / STOP VALVE / HYDRANT / TIE		STREETLIGHT / OPEN SPACE PEDESTRAIN LIGHTING		STREET TREES
	CONTOUR 0.1m INTERVAL		WATER MAIN (IRRIGATION)		ABOVE GROUND MINIPILLAR		STREET TREES
	RETAINING WALL		REINFORCED CONCRETE DRIVEWAY BY PURCHASER		IN GROUND MINIPILLAR		GARAGE OFFSET FROM REAR BOUNDARY
	SEWER MAINTENANCE ACCESS ROUTE REQUIRED		POTENTIALLY NOISE AFFECTED BLOCK		FRONT FENCING AND WALLS BY DEVELOPER		MANDATORY LOT CONTROL - WALL INDENT FOR WATER METER

Block Disclosure Plan



BLOCK LAYOUT - SCALE 1:400

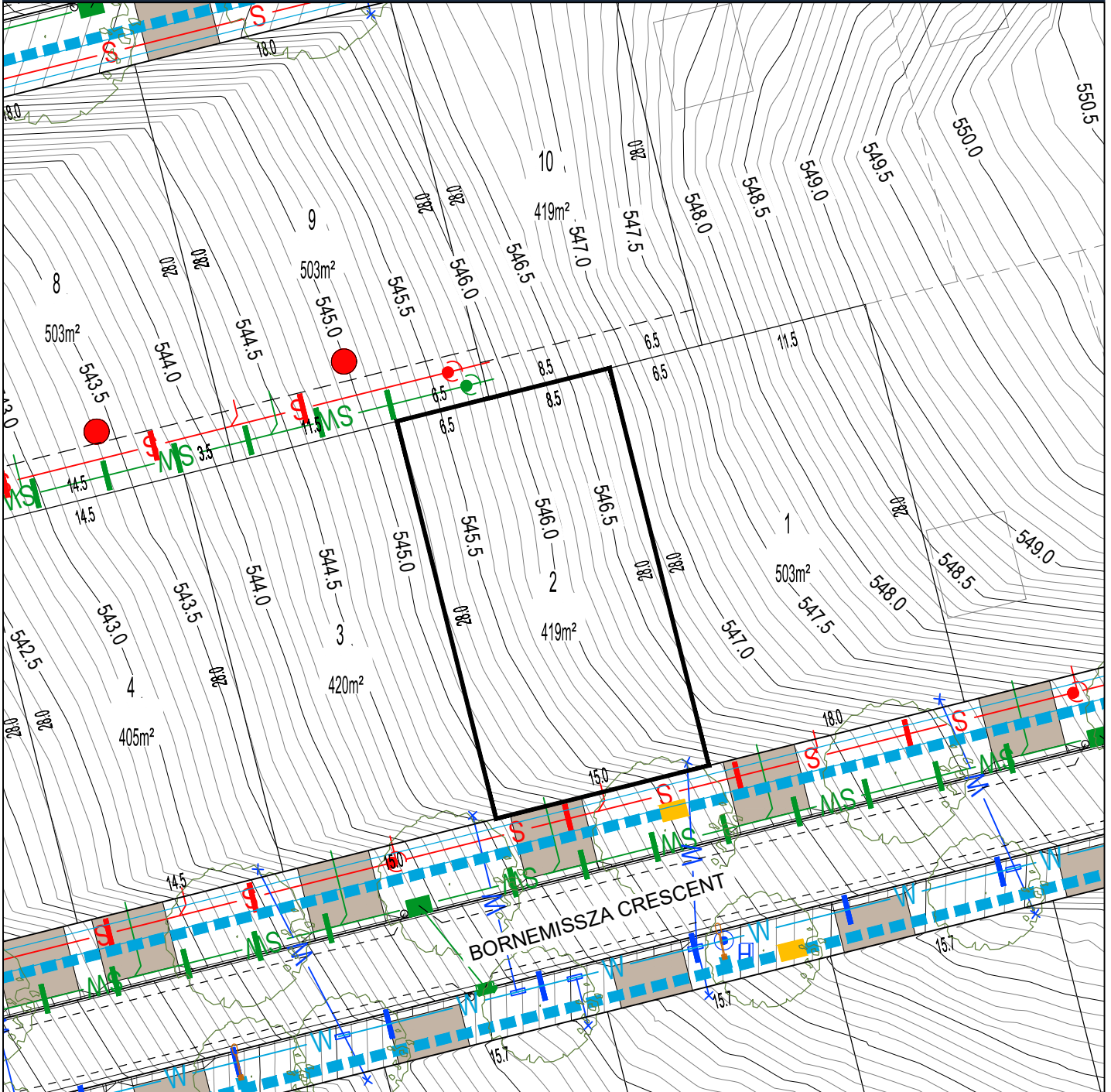
ISSUE DATE: April 2023

LEGEND

	LOT BOUNDARY		SEWER MAIN / MANHOLE / TIE		SERVICES TRENCH		WASTE COLLECTION POINT
	EASEMENT		STORMWATER MAIN / SUMP / MANHOLE / TIE		NBNC PIT		SUBSTATION
	CONTOUR 0.5m INTERVAL		WATER MAIN / STOP VALVE / HYDRANT / TIE		STREETLIGHT / OPEN SPACE PEDESTRAIN LIGHTING		STREET TREES
	CONTOUR 0.1m INTERVAL		WATER MAIN (IRRIGATION)		ABOVE GROUND MINIPILLAR		STREET TREES
	RETAINING WALL		REINFORCED CONCRETE DRIVEWAY BY PURCHASER		IN GROUND MINIPILLAR		GARAGE OFFSET FROM REAR BOUNDARY
	SEWER MAINTENANCE ACCESS ROUTE REQUIRED		POTENTIALLY NOISE AFFECTED BLOCK		FRONT FENCING AND WALLS BY DEVELOPER		MANDATORY LOT CONTROL - WALL INDENT FOR WATER METER

Disclaimer: All care has been taken in the preparation of this material. No responsibility is taken by the vendor for any errors or omissions, and details may be subject to change. All road designs, contours, block sizes, block dimensions, easements, services, ties and trees are subject to change.

Block Disclosure Plan



BLOCK LAYOUT - SCALE 1:400

ISSUE DATE: April 2023

LEGEND

	LOT BOUNDARY		SEWER MAIN / MANHOLE / TIE		SERVICES TRENCH		WASTE COLLECTION POINT
	EASEMENT		STORMWATER MAIN / SUMP / MANHOLE / TIE		NBNC PIT		SUBSTATION
	CONTOUR 0.5m INTERVAL		WATER MAIN / STOP VALVE / HYDRANT / TIE		STREETLIGHT / OPEN SPACE PEDESTRAIN LIGHTING		STREET TREES
	CONTOUR 0.1m INTERVAL		WATER MAIN (IRRIGATION)		ABOVE GROUND MINIPILLAR		STREET TREES
	RETAINING WALL		REINFORCED CONCRETE DRIVEWAY BY PURCHASER		IN GROUND MINIPILLAR		GARAGE OFFSET FROM REAR BOUNDARY
	SEWER MAINTENANCE ACCESS ROUTE REQUIRED		POTENTIALLY NOISE AFFECTED BLOCK		FRONT FENCING AND WALLS BY DEVELOPER		MANDATORY LOT CONTROL - WALL INDENT FOR WATER METER

Block Disclosure Plan



BLOCK LAYOUT - SCALE 1:400

ISSUE DATE: April 2023

LEGEND

	LOT BOUNDARY		SEWER MAIN / MANHOLE / TIE		SERVICES TRENCH		WASTE COLLECTION POINT
	EASEMENT		STORMWATER MAIN / SUMP / MANHOLE / TIE		NBNC PIT		SUBSTATION
	CONTOUR 0.5m INTERVAL		WATER MAIN / STOP VALVE / HYDRANT / TIE		STREETLIGHT / OPEN SPACE PEDESTRAIN LIGHTING		STREET TREES
	CONTOUR 0.1m INTERVAL		WATER MAIN (IRRIGATION)		ABOVE GROUND MINIPILLAR		
	RETAINING WALL		REINFORCED CONCRETE DRIVEWAY BY PURCHASER		IN GROUND MINIPILLAR		GARAGE OFFSET FROM REAR BOUNDARY
	SEWER MAINTENANCE ACCESS ROUTE REQUIRED		POTENTIALLY NOISE AFFECTED BLOCK		FRONT FENCING AND WALLS BY DEVELOPER		MANDATORY LOT CONTROL - WALL INDENT FOR WATER METER