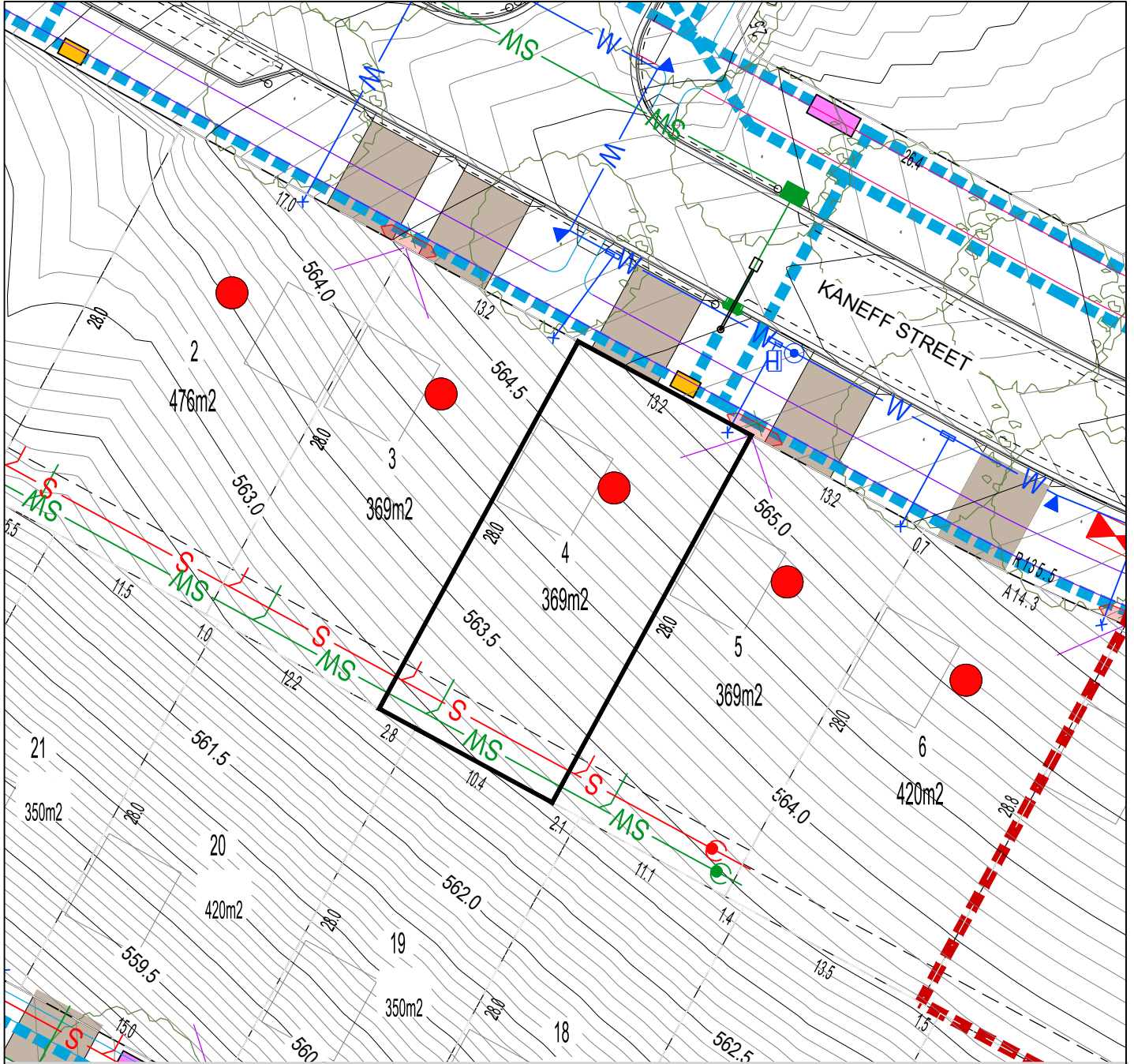






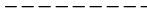




















Block Disclosure Plan



BLOCK LAYOUT - SCALE 1:400

ISSUE DATE: May 2024

LEGEND

| | | | | | | | |
|---|--|---|---|---|--|---|---|
|  | LOT BOUNDARY |  | SEWER MAIN / MANHOLE / TIE |  | SERVICES TRENCH |  | WASTE COLLECTION POINT |
|  | EASEMENT |  | STORMWATER MAIN / SUMP / MANHOLE / TIE |  | NBN Co. PIT |  | SUBSTATION |
|  | CONTOUR 0.5m INTERVAL |  | WATER MAIN / STOP VALVE / HYDRANT / TIE |  | STREETLIGHT / OPEN SPACE PEDESTRAIN LIGHTING |  | STREET TREES |
|  | CONTOUR 0.1m INTERVAL |  | WATER MAIN (IRRIGATION) |  | ABOVE GROUND LINK PILLAR |  | GARAGE OFFSET FROM REAR BOUNDARY |
|  | RETAINING WALL |  | REINFORCED CONCRETE DRIVEWAY BY PURCHASER |  | ABOVE GROUND MINIPILLAR |  | BLOCK SUBJECT TO MID-SIZED PROVISIONS |
|  | SEWER MAINTENANCE ACCESS ROUTE REQUIRED |  | POTENTIALLY NOISE AFFECTED BLOCK |  | ELECTRICAL PIT |  | MANDATORY LOT CONTROL - WALL INDENT FOR WATER METER |
|  | ONLY ONE (1) ONSITE PARKING SPACE REQUIRED | | | | | | |