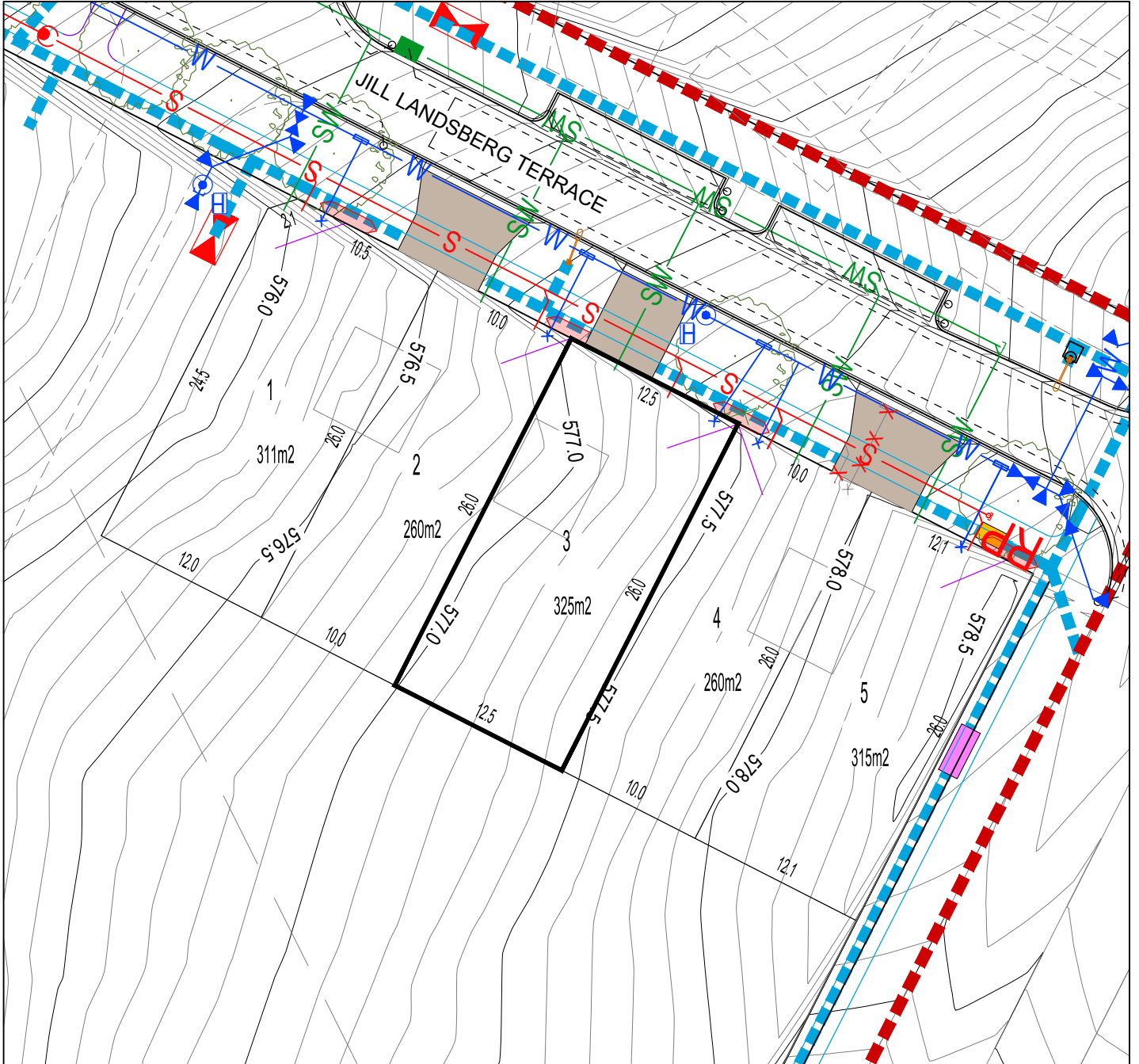










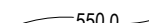















Block Disclosure Plan



BLOCK LAYOUT - SCALE 1:400

ISSUE DATE: May 2024

LEGEND

	LOT BOUNDARY		SEWER MAIN / MANHOLE / TIE		SERVICES TRENCH		WASTE COLLECTION POINT
	EASEMENT		STORMWATER MAIN / SUMP / MANHOLE / TIE		NBNC _o PIT		SUBSTATION
	CONTOUR 0.5m INTERVAL		WATER MAIN / STOP VALVE / HYDRANT / TIE		STREETLIGHT / OPEN SPACE PEDESTRAIN LIGHTING		STREET TREES
	CONTOUR 0.1m INTERVAL		WATER MAIN (IRRIGATION)		ABOVE GROUND LINK PILLAR		GARAGE OFFSET FROM REAR BOUNDARY
	RETAINING WALL		REINFORCED CONCRETE DRIVEWAY BY PURCHASER		ABOVE GROUND MINIPILLAR		BLOCK SUBJECT TO MID-SIZED PROVISIONS
	SEWER MAINTENANCE ACCESS ROUTE REQUIRED		POTENTIALLY NOISE AFFECTED BLOCK		ELECTRICAL PIT		MANDATORY LOT CONTROL - WALL INDENT FOR WATER METER
			ONLY ONE (1) ONSITE PARKING SPACE REQUIRED				