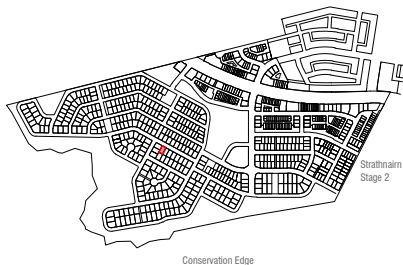



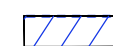





## KEY MAP

 SITE LOCATION



## LEGEND

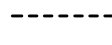



-  Block Boundary
-  Garage Location
-  Boundary Defined by SDHDC
-  Easement
-  Min 1.8m clear Sewer Maintenance Access Route Required *Refer Block Details Plan and ICON building requirements*
-  Water tank requirements
- | BLOCK SIZE (M²) | MANDATORY MINIMUM TANK SIZE (L) |
|-----------------|---------------------------------|
| 251 ≤ 350       | 2,000                           |
| 351 ≤ 599       | 4,000                           |
| 600 ≤ 800       | 8,000                           |
| > 801           | 10,000                          |
-  Blocks 500sqm < 550sqm subject to mid size block provisions by EDP Planning Controls Plan


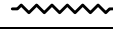
## INDICATIVE BUILDING FOOTPRINTS

(based on min. building setbacks. This does not take into account plot ratio or building envelopes)

-  Lower Floor Level
-  Upper Floor Level

## MINIMUM BOUNDARY SETBACKS

-  Single Dwelling Housing Development Code (SDHDC) front setbacks: refer to Rule 11: Table 3C for mid blocks
-  side and rear setbacks: refer to Rule 12: Table 6B for mid blocks
-  1.5m or nil setback for garage for mid size blocks refer to SDHDC Rule 15, Table 6B
-  Articulation Elements (Articulation Zone) refer to SDHDC Rule 11: Table 3C for mid blocks

-  Upper Floor Level - Side and Rear Boundary - Screened
-  Upper Floor Level - Side and Rear Boundary Unscreened


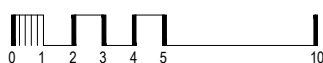
## BLOCK INFORMATION

STAGE	1B
ZONE	RZ3
SECTION	AK
BLOCK	e
CLASSIFICATION	LARGE BLOCK
HOUSING TYPE	SINGLE DWELLING

REV	DRAWN	CHECKED	APPROVED	DATE
B	8N	DZ	CS	19/04/23

DO NOT SCALE OFF DRAWINGS. DIMENSIONS ARE IN METRES.  
INFORMATION ON THIS PLAN IS TO BE USED AS A GUIDE ONLY FOR THE DESIGN PROCESS. APPROVED EDP PLANNING CONTROLS NEED TO BE CHECKED AGAINST PRECINCT CODE UPLIFTS. PLANS TO BE READ IN CONJUNCTION WITH THE TERRITORY PLAN ALONG WITH BLOCK DISCLOSURE PLANS AND THE GINNINDERRY DESIGN REQUIREMENTS TO CONFIRM ALL CURRENT CONTROLS PERTAINING TO YOUR BLOCK.

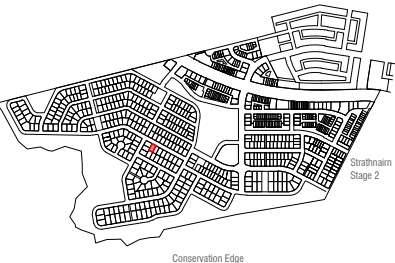
SCALE  
1:250 @A4





## KEY MAP

■ SITE LOCATION



## LEGEND

- Block Boundary
- Garage Location
- Boundary Defined by SDHDC

## BOUNDARY FENCING

- Side, Rear Fencing**  
Maximum height 1.8m from NGL | Minimum setback 0m (100%) | **Min 1m behind the front building line**  
**Construction and Finish**  
Inter-allotment fencing to be max 1.8m high timber paling fencing or lapped and capped timber paling fencing. If Colorbond is used, the profile must be Neetascree or Miniscreen and colour "Jasper". Refer to Ginninderry Housing Design Requirements (Macnamara)
  - Street facing side gate/fence**  
Maximum height 1.8m | **Min 1m behind the front building line**  
**Construction and Finish**  
To be open form (min 10mm gaps) either treated hardwood, powder coated aluminum. Refer to Ginninderry Housing Design Requirements (Macnamara)
  - F5, Courtyard Wall** Refer to EDP Fencing Controls Plan  
Mandatory height: 1.5m  
Minimum Boundary Length: 50%  
Minimum setback from boundary: Nil
- No fences are permitted forward of the building line. Courtyard walls are permitted in instances where specified in the Macnamara Precinct Map & Code and SDHDC or MUHDC (whichever is applicable)**

↑ — Return Boundary Fencing to Building Line or Side Fence


## BLOCK INFORMATION

STAGE	1B
ZONE	RZ3
SECTION	AK
BLOCK	e
CLASSIFICATION	LARGE BLOCK
HOUSING TYPE	SINGLE DWELLING

REV DRAWN CHECKED APPROVED DATE  
B 8N DZ CS 19/04/23

DO NOT SCALE OFF DRAWINGS. DIMENSIONS ARE IN METRES.  
INFORMATION ON THIS PLAN IS TO BE USED AS A GUIDE ONLY FOR THE DESIGN PROCESS. APPROVED EDP PLANNING CONTROLS NEED TO BE CHECKED AGAINST PRECINCT CODE UPLIFTS. PLANS TO BE READ IN CONJUNCTION WITH THE TERRITORY PLAN ALONG WITH BLOCK DISCLOSURE PLANS AND THE GINNINDERRY DESIGN REQUIREMENTS TO CONFIRM ALL CURRENT CONTROLS PERTAINING TO YOUR BLOCK.

SCALE  
1:250 @A4



**Ginninderry**  
BLOCK PLANNING CONTROLS  
**FENCING CONTROLS PLAN**