

LEGEND

- Block Boundary
- BOUNDARY Boundary Defined by MUHDC

INDICATIVE BUILDING FOOTPRINTS
(based on min. building setbacks **only** This does not take into account easements, plot ratio or building envelopes)

- Lower Floor Level
- Upper Floor Levels

MINIMUM BOUNDARY SETBACKS

- Multi Unit Housing Development Code (MUHDC)
front setbacks: refer to Rule 29 Table A5
side and rear setbacks: refer to Rule 30 Table A7
- Side and Rear Boundary - External Wall (Screened)
- Ground Floor - Unscreened
- Upper Floor - Unscreened

Vehicular access is not permitted
Strathnairn Stage 2 EDP
refer to the Planning Controls Plan

BLOCK INFORMATION

STAGE	2B2
ZONE	RZ 3
SECTION	BK
BLOCK	b
PLOT RATIO	65%
HOUSING TYPE	MULTI UNIT SITE (11)

REV	DRAWN	CHECKED	APPROVED	DATE
A	AK	AK	CS	05/02/20

DO NOT SCALE OFF DRAWINGS. DIMENSIONS ARE IN METRES.

INFORMATION ON THIS PLAN IS TO BE USED AS A GUIDE ONLY FOR THE DESIGN PROCESS. APPROVED EDP PLANNING CONTROLS NEED TO BE CHECKED AGAINST PRECINCT CODE UPLIFTS. PLANS TO BE READ IN CONJUNCTION WITH THE TERRITORY PLAN ALONG WITH BLOCK DISCLOSURE PLANS AND THE GINNINDERRY DESIGN REQUIREMENTS TO CONFIRM ALL CURRENT CONTROLS PERTAINING TO YOUR BLOCK.

SCALE 1:250 @A3

Ginninderry


BLOCK PLANNING CONTROLS
BUILDING & SITING CONTROLS PLAN





KEY MAP




LEGEND

-  Block Boundary
- SITE OPEN SPACE**
refer to MUHDC: R39
- PRINCIPLE PRIVATE OPEN SPACE (PPOS)**
refer to MUHDC R61 and Table 9A

BOUNDARY FENCING

-  **Side, Rear and Rear Lane Boundaries**
Maximum height 1.8m | Minimum setback 0m (100%) | **Not forward of building line**
refer to EPSDD: Fences and Freestanding Walls Factsheet 2014
Construction and Finish
Inter-allotment fencing to be max 1.8m high timber paling fencing or lapped and capped timber paling fencing.
If Colorbond is used, the profile must be Neetascreen or a mini orb profile colour "Basalt". refer to Ginninderry Design Requirements
-  Landscape screening treatment of a 4.5m mesh fence with evergreen climbing plantings, with accompanying rear located 1.8m solid timber fence, and min 3m forward shrub and groundcover planting.
refer to Planning Controls Plan

-  **Mandatory Village/Green Link, Courtyard Walls and Fencing**
Maximum height: PPOS screen 1.5m | otherwise 1.2m
Minimum setback: 100% @ 0m
refer to Fencing Controls Plan
- Construction and Finish**
Front Courtyard walls and fencing forward of the building line (where permitted) must be a combination of solid and semi-transparent elements that are constructed of the following:
 - masonry or stonework;
 - dressed hardwood timber; or
 - powder-coated aluminium.
 - Openings to be a minimum of 10mm.
 refer to Fencing Control Plan and Ginninderry Design Requirements

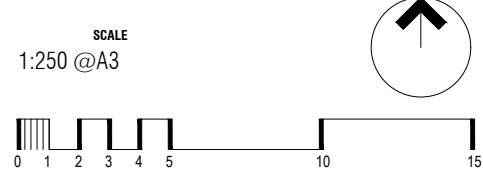
 **Return Boundary Fencing to Building Line or Side Fence**

BLOCK INFORMATION

STAGE	2B2
ZONE	RZ 3
SECTION	BK
BLOCK	b
PLOT RATIO	65%
HOUSING TYPE	MULTI UNIT SITE (11)

REV	DRAWN	CHECKED	APPROVED	DATE
A	AK	AK	CS	05/02/20

DO NOT SCALE OFF DRAWINGS. DIMENSIONS ARE IN METRES.
INFORMATION ON THIS PLAN IS TO BE USED AS A GUIDE ONLY FOR THE DESIGN PROCESS. APPROVED EDP PLANNING CONTROLS NEED TO BE CHECKED AGAINST PRECINCT CODE UPLIFTS. PLANS TO BE READ IN CONJUNCTION WITH THE TERRITORY PLAN ALONG WITH BLOCK DISCLOSURE PLANS AND THE GINNINDERRY DESIGN REQUIREMENTS TO CONFIRM ALL CURRENT CONTROLS PERTAINING TO YOUR BLOCK.




BLOCK PLANNING CONTROLS FENCING CONTROLS PLAN