

KEY MAP

SITE LOCATION

LEGEND



Block Boundary



Garage Location



Boundary Defined by SDHDC



Mandatory 2 Storeys by SPC
Refer to Figure 8



Part of Integrated Development Parcel by SPC
Refer to Figure 14

INDICATIVE BUILDING FOOTPRINTS

(based on min. building setbacks **only** This does not take into account easements or building envelopes)



Lower Floor Level




Upper Floor Level



Articulation Elements (Articulation Zone)
refer to SPC Figure 8

MINIMUM BOUNDARY SETBACKS



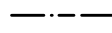
Single Dwelling Housing Development Code (SDHDC)
front setbacks: refer to Rule 11: Table 4
side setbacks: refer to Rule 12: Table 7



Strathnairn Precinct Code (SPC)
refer to the SPC - Figure 8



All Floor Level - Side and Rear Boundary - Screened



All Floor Level - Side and Rear Boundary Unscreened


BLOCK INFORMATION

STAGE	1B
ZONE	RZ3
SECTION	23
BLOCK	10
CLASSIFICATION	COMPACT SIZE
HOUSING TYPE	SINGLE DWELLING

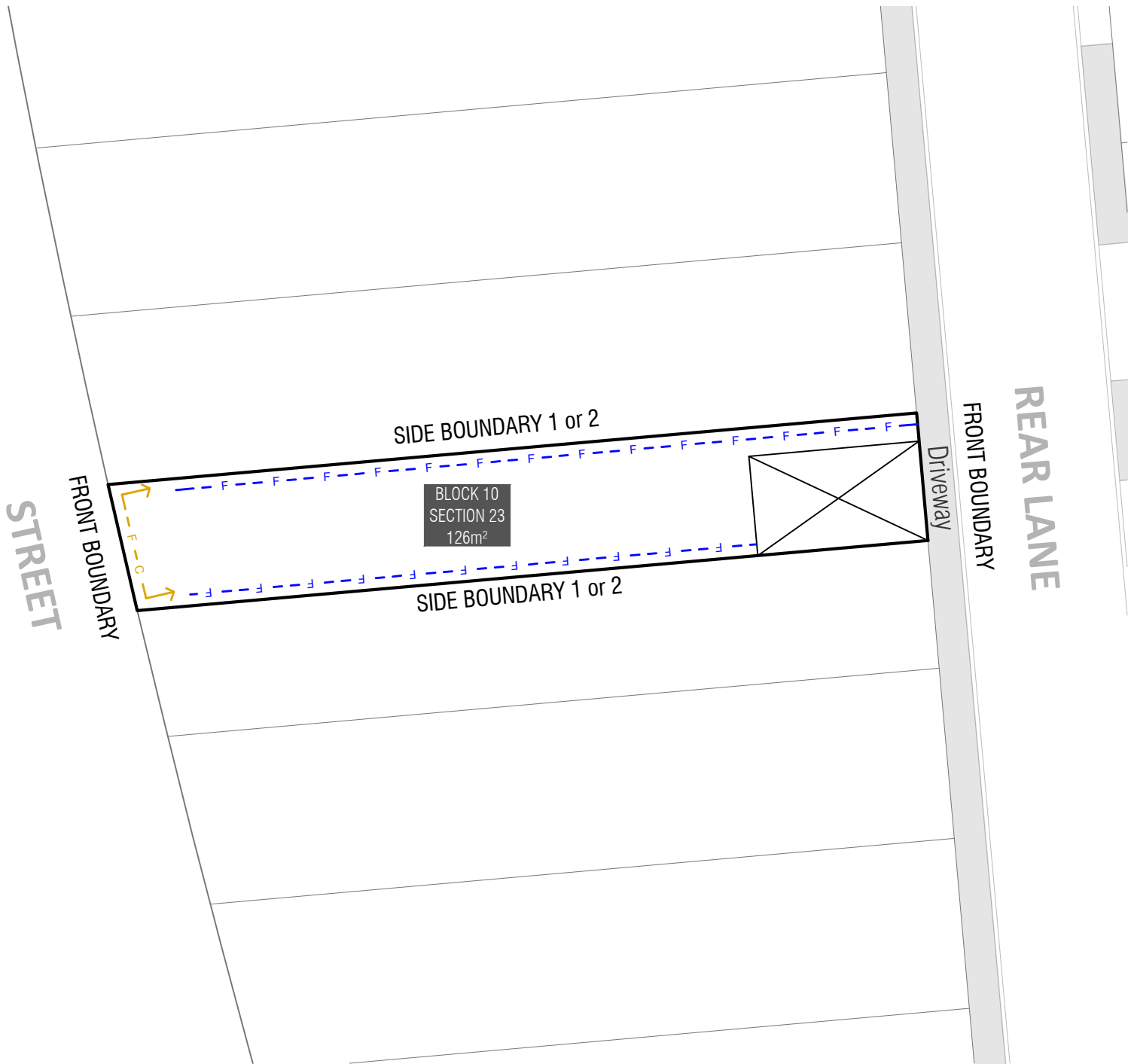
REV	DRAWN	CHECKED	APPROVED	DATE
A	AK	AK	CS	08/01/20

DO NOT SCALE OFF DRAWINGS. DIMENSIONS ARE IN METRES.
INFORMATION ON THIS PLAN IS TO BE USED AS A GUIDE ONLY FOR THE DESIGN PROCESS. TO BE READ IN CONJUNCTION WITH THE TERRITORY PLAN ALONG WITH BLOCK DISCLOSURE PLANS AND THE GINNINDERRY DESIGN REQUIREMENTS TO CONFIRM ALL CURRENT CONTROLS PERTAINING TO YOUR BLOCK.

SCALE
1:200 @A4



BLOCK PLANNING CONTROLS
BUILDING & SITING CONTROLS PLAN



KEY MAP

SITE LOCATION

LEGEND

Block Boundary

Garage Location

PRIVATE OPEN SPACE (POS)
refer to SDHDC:
R40 for compact blocks

PRINCIPLE PRIVATE OPEN SPACE (PPOS)
refer to SDHDC R41 and Table 8

BOUNDARY FENCING

Side, Rear and Rear Lane Boundaries
Maximum height 1.8m | Minimum setback 0m (100%) | **Not forward of building line**
refer to EPSDD: Fences and Freestanding Walls Factsheet 2014

Mandatory Village/Green Link, Courtyard Walls and Fencing
Maximum height: PPOS screen 1.5m | otherwise 1.2m
Minimum setback: 100% @ 0m
refer to SPC Rule 8, Table 1, Figure 2

Return Boundary Fencing to Building Line or Side Fence




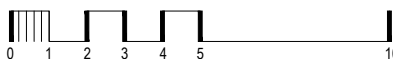
BLOCK INFORMATION

STAGE	1B
ZONE	RZ3
SECTION	23
BLOCK	10
CLASSIFICATION	COMPACT SIZE
HOUSING TYPE	SINGLE DWELLING

REV	DRAWN	CHECKED	APPROVED	DATE
A	AK	AK	CS	08/01/20

DO NOT SCALE OFF DRAWINGS. DIMENSIONS ARE IN METRES.
INFORMATION ON THIS PLAN IS TO BE USED AS A GUIDE ONLY FOR THE DESIGN PROCESS. TO BE READ IN CONJUNCTION WITH THE TERRITORY PLAN ALONG WITH BLOCK DISCLOSURE PLANS AND THE GINNINDERRY DESIGN REQUIREMENTS TO CONFIRM ALL CURRENT CONTROLS PERTAINING TO YOUR BLOCK.

SCALE
1:200 @A4



**BLOCK PLANNING CONTROLS
FENCING CONTROLS PLAN**