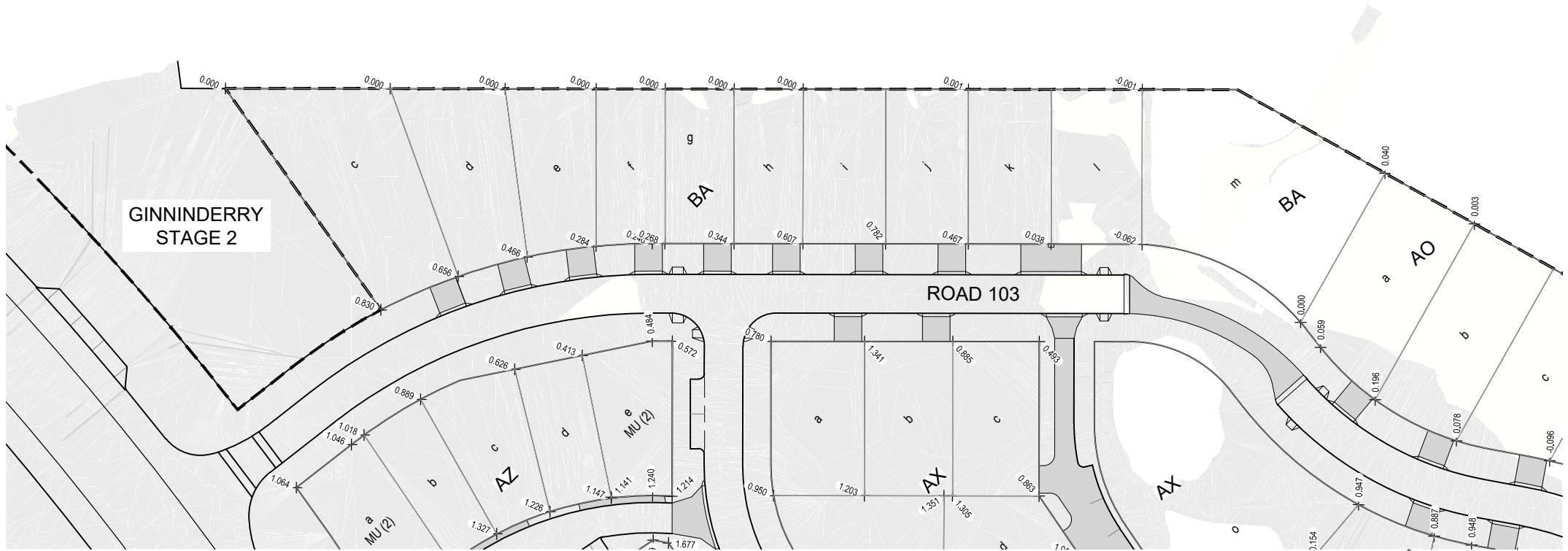


# GINNINDERRA ESTATE





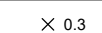

GINNINDERRA  
STAGE 2

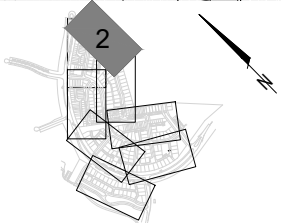
ROAD 103

### WARNING

THIS PLAN ONLY INDICATES AREAS OF FILL OF WHICH THE DEVELOPER AND THEIR AGENTS ARE AWARE. IT HAS NOT BEEN CHECKED BY THE DEVELOPER, AND THE DEVELOPER DOES NOT GUARANTEE ITS ACCURACY. IN NO WAY SHOULD THIS PLAN BE READ AS A CONCLUSIVE STATEMENT OF THE FULL EXTENT OF THE FILL THAT MAY BE FOUND ON THE WHOLE LAND DEPICTED. LESSEES AND PURCHASERS SHOULD MAKE THEIR OWN INQUIRIES IN REGARD TO THE EXACT DRAINAGE, GEOTECHNICAL AND FILL CONDITIONS AFFECTING THEIR BLOCKS.

### LEGEND

-  GRADING LIMITS
-  FILL
-  DESIGN CONTOURS @ 1m INTERVALS
-  FILL DEPTHS (IN METRES)



FIRST ISSUE	DESIGN	DRAWN	CHECK	APPROVED	DATE
SB	DC				

AMENDMENT DETAILS	

SCALE (METRES)

PROJECT NO. 15-004671-FB10

SCALE 1:1000

CLIENT

PROJECT

GINNINDERRA  
STAGE 1A, 1B & 1C

©2016 www.calibreconsulting.co

DRAWING TITLE	
FILL ON BLOCKS STAGE 1C - SHEET 2 SECTIONS BA	
DRAWING NUMBER	AREA
15-004671-FB10	