

LEGEND

- Block Boundary
- Garage Location
- Boundary Defined by SDHDC
- Nominated Boundary by Planning Controls Plan
- Part of Integrated Development Parcel by Planning Controls Plan
- INDICATIVE BUILDING FOOTPRINTS**
(based on min. building setbacks **only** This does not take into account easements or building envelopes)
- Lower Floor Level
- Upper Floor Level

MINIMUM BOUNDARY SETBACKS

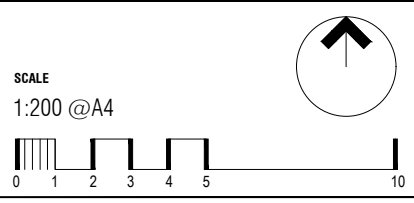
- Single Dwelling Housing Development Code (SDHDC)
front setbacks: refer to Rule 11: Table 3C for mid blocks
side and rear setbacks: refer to Rule 12: Table 6B for mid blocks
- Articulation Elements (Articulation Zone)
refer to SDHDC Rule 11: Table 3C for mid blocks
- 1.5m or nil setback
refer to SDHDC Rule 15, Table 6B
- Strathnairn Stage 2 EDP
refer to the Planning Controls Plan
Lower floor level - external wall or unscreened element
Upper floor level (front setbacks) - external wall or unscreened element
Upper floor level (side setbacks) - external wall (screened)
- Articulation Elements (Articulation Zone)
refer to Planning Controls Plan
- Upper Floor Level - Side and Rear Boundary - Screened
- Upper Floor Level - Side and Rear Boundary Unscreened

BLOCK INFORMATION

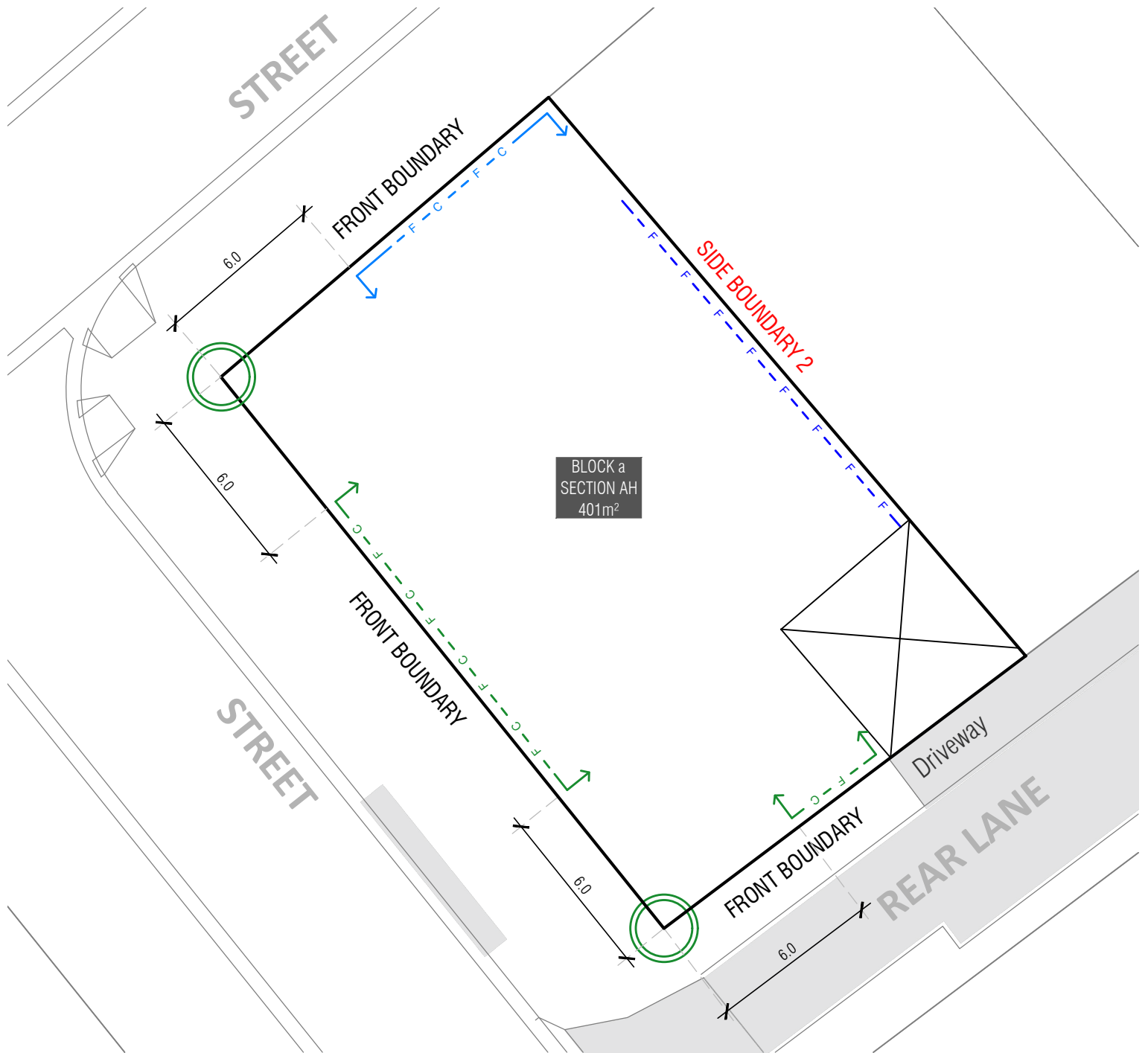
STAGE	2B1
ZONE	RZ 3
SECTION	AH
BLOCK	a
CLASSIFICATION	MID SIZE
HOUSING TYPE	SINGLE DWELLING

REV	DRAWN	CHECKED	APPROVED	DATE
A	AK	AK	CS	10/04/20

DO NOT SCALE OFF DRAWINGS. DIMENSIONS ARE IN METRES.
INFORMATION ON THIS PLAN IS TO BE USED AS A GUIDE ONLY FOR THE DESIGN PROCESS. APPROVED EDP PLANNING CONTROLS NEED TO BE CHECKED AGAINST PRECINCT CODE UPLIFTS. PLANS TO BE READ IN CONJUNCTION WITH THE TERRITORY PLAN ALONG WITH BLOCK DISCLOSURE PLANS AND THE GINNINDERRY DESIGN REQUIREMENTS TO CONFIRM ALL CURRENT CONTROLS PERTAINING TO YOUR BLOCK.





Ginninderry
BLOCK PLANNING CONTROLS
BUILDING & SITING CONTROLS PLAN








KEY MAP



LEGEND

-  Block Boundary
-  Garage Location
- PRIVATE OPEN SPACE (POS)**
refer to SDHDC:
R39 for mid size blocks
- PRINCIPLE PRIVATE OPEN SPACE (PPOS)**
refer to SDHDC R41 and Table 8
- Services**
Refer to Block Disclosure Plan for location of service access to this block.
Proposed Fencing and Courtyard Walls to integrate service ties and meters.

BOUNDARY FENCING

-  **Side, Rear and Rear Lane Boundaries**
Maximum height 1.8m | Minimum setback 0m (100%) | **Not forward of building line** refer to EPSDD: Fences and Freestanding Walls Factsheet 2014
-  **Corner Identified for Corner Block Control**
refer to Fencing Controls Plan
-  **Optional - Corner Blocks**
Maximum height 1.5m | Minimum setback 0m (50%) and 0.6m (50%)
No fencing within 6m of the corner refer to Fencing Controls Plan
-  **Optional - North Facing Blocks**
Maximum height 1.5m | Minimum setback 0m (50%) and 0.6m (50%) refer to Fencing Controls Plan
-  **Return Boundary Fencing to Building Line or Side Fence**

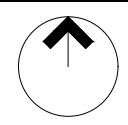
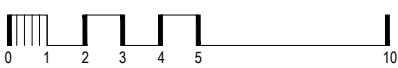
BLOCK INFORMATION

STAGE	2B1
ZONE	RZ3
SECTION	AH
BLOCK	a
CLASSIFICATION	MID SIZE
HOUSING TYPE	SINGLE DWELLING

REV	DRAWN	CHECKED	APPROVED	DATE
A	AK	AK	CS	10/04/20

DO NOT SCALE OFF DRAWINGS. DIMENSIONS ARE IN METRES.
INFORMATION ON THIS PLAN IS TO BE USED AS A GUIDE ONLY FOR THE DESIGN PROCESS. APPROVED EDP PLANNING CONTROLS NEED TO BE CHECKED AGAINST PRECINCT CODE UPLIFTS. PLANS TO BE READ IN CONJUNCTION WITH THE TERRITORY PLAN ALONG WITH BLOCK DISCLOSURE PLANS AND THE GINNINDERRY DESIGN REQUIREMENTS TO CONFIRM ALL CURRENT CONTROLS PERTAINING TO YOUR BLOCK.

SCALE
1:200 @A4




**BLOCK PLANNING CONTROLS
FENCING CONTROLS PLAN**