

**KEY MAP**



**LEGEND**

- SITE LOCATION
- Block Boundary
- Garage Location
- BOUNDARY - Boundary Defined by SDHDC
- Part of Integrated Development Parcel by Planning Controls Plan
- INDICATIVE BUILDING FOOTPRINTS**  
(based on min. building setbacks **only** This does not take into account easements or building envelopes)
- Lower Floor Level
- Upper Floor Level

**MINIMUM BOUNDARY SETBACKS**

- Single Dwelling Housing Development Code (SDHDC)  
*front setbacks: refer to Rule 11: Table 3C*  
*side and rear setbacks: refer to Rule 12: Table 6B*
- Upper Floor Level - Side and Rear Boundary - Screened
- Upper Floor Level - Side and Rear Boundary Unscreened
- Articulation Elements (Articulation Zone)  
*refer to SDHDC Rule 11: Table 3C for mid blocks*
- 1.5m or nil setback for garage  
*refer to SDHDC Rule 15, Table 6B*  
*refer to the Planning Controls Plan*
- Strathnairn Stage 2 EDP  
*refer to the Planning Controls Plan*  
*Lower floor level - external wall or unscreened element (Excluding Garages/Carports)*  
*Upper floor level (side setbacks) - external wall (screened)*

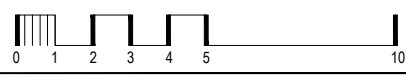
**BLOCK INFORMATION**

STAGE	2B1
ZONE	RZ 3
SECTION	45
BLOCK	04
CLASSIFICATION	MID SIZE
HOUSING TYPE	SINGLE DWELLING

REV	DRAWN	CHECKED	APPROVED	DATE
A	JS	AK	CS	11/05/20

DO NOT SCALE OFF DRAWINGS. DIMENSIONS ARE IN METRES.  
 INFORMATION ON THIS PLAN IS TO BE USED AS A GUIDE ONLY FOR THE DESIGN PROCESS. APPROVED EDP PLANNING CONTROLS NEED TO BE CHECKED AGAINST PRECINCT CODE UPLIFTS. PLANS TO BE READ IN CONJUNCTION WITH THE TERRITORY PLAN ALONG WITH BLOCK DISCLOSURE PLANS AND THE GINNINDERRY DESIGN REQUIREMENTS TO CONFIRM ALL CURRENT CONTROLS PERTAINING TO YOUR BLOCK.

SCALE  
1:200 @A4



**Ginninderry**  
BLOCK PLANNING CONTROLS  
**BUILDING & SITING CONTROLS PLAN**



BLOCK 04  
SECTION 45  
420m<sup>2</sup>

### KEY MAP

SITE LOCATION



### LEGEND

- Block Boundary
- Garage Location

#### PRIVATE OPEN SPACE (POS)

refer to SDHDC:  
R39 for mid size blocks

#### PRINCIPLE PRIVATE OPEN SPACE (PPOS)

refer to SDHDC R41 and Table 8

#### Services

Refer to Block Disclosure Plan for location of service access to this block. Proposed Fencing and Courtyard Walls to integrate service ties and meters.

### BOUNDARY FENCING

- Side, Rear and Rear Lane Boundaries**  
Maximum height 1.8m | Minimum setback 0m (100%) | **Not forward of building line** refer to EPSDD: Fences and Freestanding Walls Factsheet 2014  
**Construction and Finish**  
Inter-allotment fencing to be max 1.8m high timber paling fencing or lapped and capped timber paling fencing.  
If Colorbond is used, the profile must be Neetascreen or a mini orb profile colour "Basalt". refer to Ginninderry Design Requirements
- Optional - Blocks Adjacent to Open Space**  
Maximum height 1.8m | Minimum setback 0m (100%)  
refer to Fencing Controls Plan
- Optional - Courtyard Wall - North Facing Blocks**  
Maximum height 1.5m | Minimum setback 0m (50%) and 0.6m (50%)  
refer to Fencing Controls Plan



Return Boundary Fencing to Building Line or Side Fence


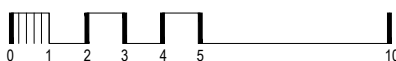
### BLOCK INFORMATION

STAGE	2B1
ZONE	RZ 3
SECTION	45
BLOCK	04
CLASSIFICATION	MID SIZE
HOUSING TYPE	SINGLE DWELLING

REV	DRAWN	CHECKED	APPROVED	DATE
A	JS	AK	CS	11/05/20

DO NOT SCALE OFF DRAWINGS. DIMENSIONS ARE IN METRES.  
INFORMATION ON THIS PLAN IS TO BE USED AS A GUIDE ONLY FOR THE DESIGN PROCESS. APPROVED EDP PLANNING CONTROLS NEED TO BE CHECKED AGAINST PRECINCT CODE UPLIFTS. PLANS TO BE READ IN CONJUNCTION WITH THE TERRITORY PLAN ALONG WITH BLOCK DISCLOSURE PLANS AND THE GINNINDERRY DESIGN REQUIREMENTS TO CONFIRM ALL CURRENT CONTROLS PERTAINING TO YOUR BLOCK.

SCALE  
1:200 @A4



**Ginninderry**

BLOCK PLANNING CONTROLS  
**FENCING CONTROLS PLAN**