

**KEY MAP**



**LEGEND**

- Block Boundary
- Garage Location
- Boundary Defined by SDHDC
- Part of Integrated Development Parcel by Planning Controls Plan
- INDICATIVE BUILDING FOOTPRINTS**  
(based on min. building setbacks **only** This does not take into account easements or building envelopes)
- Lower Floor Level
- Upper Floor Level

**MINIMUM BOUNDARY SETBACKS**

- Single Dwelling Housing Development Code (SDHDC) front setbacks: refer to Rule 11: Table 4 for compact block
- side and rear setbacks: refer to Rule 12: Table 7 for compact block
- Strathnairn Stage 2 EDP refer to the Planning Controls Plan
- Lower floor level - external wall or unscreened element (Excluding Garages/Carports)
- Upper floor level (front setbacks) - external wall or unscreened element
- Upper floor level (side setbacks) - external wall (screened)
- Articulation Elements (Articulation Zone) refer to Planning Controls Plan
- All Floor Level - Side and Rear Boundary - Screened
- All Floor Level - Side and Rear Boundary Unscreened

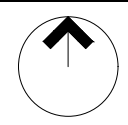
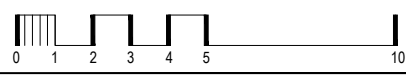
**BLOCK INFORMATION**

STAGE	2B2
ZONE	RZ3
SECTION	BN
BLOCK	k
CLASSIFICATION	COMPACT SIZE
HOUSING TYPE	SINGLE DWELLING

REV	DRAWN	CHECKED	APPROVED	DATE
A	DZ	AK	CS	07/01/20

DO NOT SCALE OFF DRAWINGS. DIMENSIONS ARE IN METRES.  
INFORMATION ON THIS PLAN IS TO BE USED AS A GUIDE ONLY FOR THE DESIGN PROCESS. APPROVED EDP PLANNING CONTROLS NEED TO BE CHECKED AGAINST PRECINCT CODE UPLIFTS. PLANS TO BE READ IN CONJUNCTION WITH THE TERRITORY PLAN ALONG WITH BLOCK DISCLOSURE PLANS AND THE GINNINDERRY DESIGN REQUIREMENTS TO CONFIRM ALL CURRENT CONTROLS PERTAINING TO YOUR BLOCK.

SCALE  
1:200 @A4



**BLOCK PLANNING CONTROLS  
BUILDING & SITING CONTROLS PLAN**



**KEY MAP**



**LEGEND**



**PRIVATE OPEN SPACE (POS)**  
refer to SDHDC:  
R40 for compact blocks

**PRINCIPLE PRIVATE OPEN SPACE (PPOS)**  
refer to SDHDC R41 and Table 8

**BOUNDARY FENCING**

**Side, Rear and Rear Lane Boundaries**  
Maximum height 1.8m | Minimum setback 0m (100%) | **Not forward of building line**  
refer to EPSDD: Fences and Freestanding Walls Factsheet 2014

**Mandatory Village/Green Link, Courtyard Walls and Fencing**  
Maximum height: PPOS screen 1.5m | otherwise 1.2m  
Minimum setback: 100% @ 0m  
refer to Fencing Controls Plan



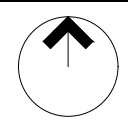
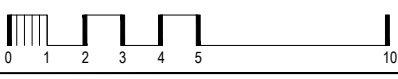
**BLOCK INFORMATION**

STAGE	2B2
ZONE	RZ3
SECTION	BN
BLOCK	k
CLASSIFICATION	COMPACT SIZE
HOUSING TYPE	SINGLE DWELLING

REV	DRAWN	CHECKED	APPROVED	DATE
A	DZ	AK	CS	07/01/20

DO NOT SCALE OFF DRAWINGS. DIMENSIONS ARE IN METRES.  
INFORMATION ON THIS PLAN IS TO BE USED AS A GUIDE ONLY FOR THE DESIGN PROCESS. APPROVED EDP PLANNING CONTROLS NEED TO BE CHECKED AGAINST PRECINCT CODE UPLIFTS. PLANS TO BE READ IN CONJUNCTION WITH THE TERRITORY PLAN ALONG WITH BLOCK DISCLOSURE PLANS AND THE GINNINDERRY DESIGN REQUIREMENTS TO CONFIRM ALL CURRENT CONTROLS PERTAINING TO YOUR BLOCK.

SCALE  
1:200 @A4



**BLOCK PLANNING CONTROLS  
FENCING CONTROLS PLAN**