



BLOCK k
SECTION AS
880m²



LEGEND

Block Boundary

BOUNDARY Boundary Defined by MUHDC

INDICATIVE BUILDING FOOTPRINTS
(based on min. building setbacks **only** This does not take into account easements, plot ratio or building envelopes)

Lower Floor Level

Upper Floor Levels

Garage / Carport / Studio Unit Only

MINIMUM BOUNDARY SETBACKS

Multi Unit Housing Development Code (MUHDC)
front setbacks (garage): refer to Rule 29 Table A5
side and rear setbacks: refer to Rule 30 Table A7

Side and Rear Boundary - External Wall (Screened)

Ground Floor - Unscreened

Upper Floor - Unscreened

Strathnairn Stage 2 EDP
refer to the Planning Controls Plan
Lower floor level - external wall or unscreened element
(Excluding Garages/Carports)
Upper floor level (front setbacks) - external wall or unscreened element
Upper floor level (side setbacks) - external wall (screened)

All Floor Levels - External Wall (Screened)
refer to the Planning Controls Plan

Articulation Elements (Articulation Zone)
refer to Planning Controls Plan

BLOCK INFORMATION


STAGE	2A3
ZONE	RZ 3
SECTION	AS
BLOCK	k
PLOT RATIO	65%
HOUSING TYPE	MULTI UNIT SITE (3)

REV	DRAWN	CHECKED	APPROVED	DATE
A	AK	AK	CS	24/01/20

DO NOT SCALE OFF DRAWINGS. DIMENSIONS ARE IN METRES.

INFORMATION ON THIS PLAN IS TO BE USED AS A GUIDE ONLY FOR THE DESIGN PROCESS. APPROVED EDP PLANNING CONTROLS NEED TO BE CHECKED AGAINST PRECINCT CODE UPLIFTS. PLANS TO BE READ IN CONJUNCTION WITH THE TERRITORY PLAN ALONG WITH BLOCK DISCLOSURE PLANS AND THE GINNINDERRY DESIGN REQUIREMENTS TO CONFIRM ALL CURRENT CONTROLS PERTAINING TO YOUR BLOCK.

SCALE
1:200 @A3







KEY MAP



LEGEND

-  Block Boundary
- SITE OPEN SPACE**
refer to MUHDC: R39
- PRINCIPLE PRIVATE OPEN SPACE (PPOS)**
refer to MUHDC R61 and Table 9A

BOUNDARY FENCING

 **Side, Rear and Rear Lane Boundaries**
Maximum height 1.8m | Minimum setback 0m (100%) | **Not forward of building line**
refer to EPSDD: Fences and Freestanding Walls Factsheet 2014

Construction and Finish
Inter-allotment fencing to be max 1.8m high timber paling fencing or lapped and capped timber paling fencing.
If Colorbond is used, the profile must be Neetascreen or a mini orb profile colour "Basalt". refer to Ginninderry Design Requirements

 Return Boundary Fencing to Building Line or Side Fence

BLOCK INFORMATION

STAGE	2AS
ZONE	RZ 3
SECTION	AS
BLOCK	k
PLOT RATIO	65%
HOUSING TYPE	MULTI UNIT SITE (3)

REV	DRAWN	CHECKED	APPROVED	DATE
A	AK	AK	CS	24/01/20

DO NOT SCALE OFF DRAWINGS. DIMENSIONS ARE IN METRES.
INFORMATION ON THIS PLAN IS TO BE USED AS A GUIDE ONLY FOR THE DESIGN PROCESS. APPROVED EDP PLANNING CONTROLS NEED TO BE CHECKED AGAINST PRECINCT CODE UPLIFTS. PLANS TO BE READ IN CONJUNCTION WITH THE TERRITORY PLAN ALONG WITH BLOCK DISCLOSURE PLANS AND THE GINNINDERRY DESIGN REQUIREMENTS TO CONFIRM ALL CURRENT CONTROLS PERTAINING TO YOUR BLOCK.

SCALE
1:200 @A3



Ginninderry
BLOCK PLANNING CONTROLS
FENCING CONTROLS PLAN