

**KEY MAP**



**LEGEND**

- Block Boundary
- Garage Location
- Boundary Defined by SDHDC or MUHDC
- Part of Integrated Development Parcel by Planning Controls Plan
- Blocks 500sqm < 550sqm subject to mid size block provisions by Planning Controls Plan

**INDICATIVE BUILDING FOOTPRINTS**  
 (based on min. building setbacks **only** This does not take into account easements or building envelopes)

- Lower Floor Level
- Upper Floor Level

**MINIMUM BOUNDARY SETBACKS**

- Single Dwelling Housing Development Code (SDHDC) front setbacks: refer to Rule 11: Table 3C for mid blocks side and rear setbacks: refer to Rule 12: Table 6B for mid blocks
- Strathnairn Stage 2 EDP refer to the Planning Controls Plan
- Articulation Elements (Articulation Zone) refer to Planning Controls Plan
- 1.5m or nil setback to a max length of 13m refer to SDHDC Rule 15, Table 6B
- Upper Floor Level - Side and Rear Boundary - Screened
- Upper Floor Level - Side and Rear Boundary Unscreened

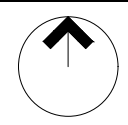
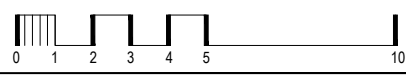
**BLOCK INFORMATION**

STAGE	2A3
ZONE	RZ1
SECTION	BA
BLOCK	g
CLASSIFICATION	LARGE BLOCK
HOUSING TYPE	SINGLE DWELLING

REV DRAWN CHECKED APPROVED DATE  
 A DZ AK CS 06/11/19

DO NOT SCALE OFF DRAWINGS. DIMENSIONS ARE IN METRES. INFORMATION ON THIS PLAN IS TO BE USED AS A GUIDE ONLY FOR THE DESIGN PROCESS. APPROVED EDP PLANNING CONTROLS NEED TO BE CHECKED AGAINST PRECINCT CODE UPLIFTS. PLANS TO BE READ IN CONJUNCTION WITH THE TERRITORY PLAN ALONG WITH BLOCK DISCLOSURE PLANS AND THE GINNINDERRY DESIGN REQUIREMENTS TO CONFIRM ALL CURRENT CONTROLS PERTAINING TO YOUR BLOCK.

SCALE  
 1:200 @A4



**Ginninderry**

BLOCK PLANNING CONTROLS  
**BUILDING & SITING CONTROLS PLAN**



**KEY MAP**



**LEGEND**



**PRIVATE OPEN SPACE (POS)**  
refer to SDHDC:  
R39 for mid size blocks

**PRINCIPLE PRIVATE OPEN SPACE (PPOS)**  
refer to SDHDC R41 and Table 8

**BOUNDARY FENCING**

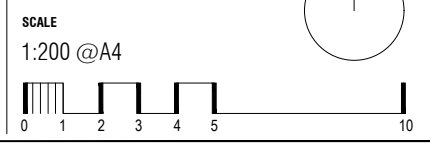
- **Side, Rear and Rear Lane Boundaries**  
Maximum height 1.8m | Minimum setback 0m (100%) | **Not forward of building line**  
refer to EPSDD: Fences and Freestanding Walls Factsheet 2014
- **Optional - Corner Blocks**  
Maximum height 1.5m | Minimum setback 0m (50%) and 0.6m (50%)  
No fencing within 6m of the corner  
refer to Fencing Controls Plan
- **Optional - North Facing Blocks**  
Maximum height 1.5m | Minimum setback 0m (50%) and 0.6m (50%)  
refer to Fencing Controls Plan
- Corner Identified for Corner Block Control**  
refer to Fencing Controls Plan
- Return Boundary Fencing to Building Line or Side Fence**

**BLOCK INFORMATION**

STAGE	2A3
ZONE	RZ1
SECTION	BA
BLOCK	g
CLASSIFICATION	LARGE SIZE
HOUSING TYPE	SINGLE DWELLING

REV	DRAWN	CHECKED	APPROVED	DATE
A	DZ	AK	CS	06/11/19

DO NOT SCALE OFF DRAWINGS. DIMENSIONS ARE IN METRES.  
INFORMATION ON THIS PLAN IS TO BE USED AS A GUIDE ONLY FOR THE DESIGN PROCESS. APPROVED EDP PLANNING CONTROLS NEED TO BE CHECKED AGAINST PRECINCT CODE UPLIFTS. PLANS TO BE READ IN CONJUNCTION WITH THE TERRITORY PLAN ALONG WITH BLOCK DISCLOSURE PLANS AND THE GINNINDERRY DESIGN REQUIREMENTS TO CONFIRM ALL CURRENT CONTROLS PERTAINING TO YOUR BLOCK.



**Ginninderry**

**BLOCK PLANNING CONTROLS FENCING CONTROLS PLAN**